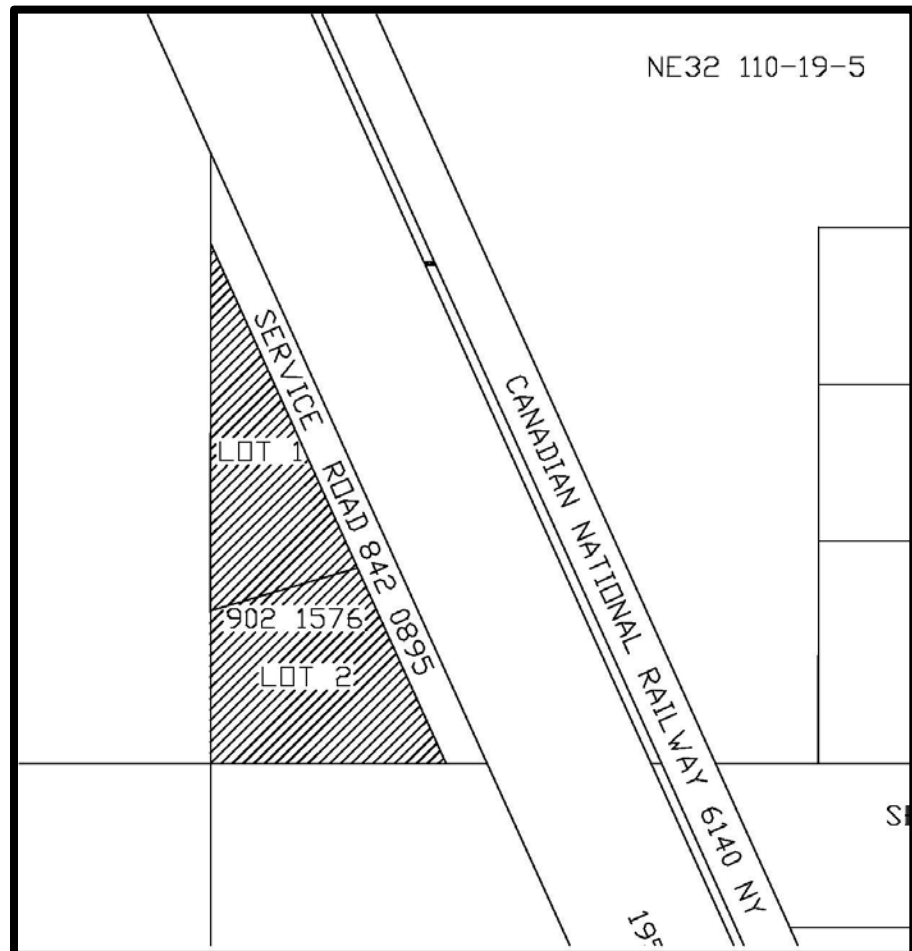
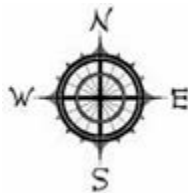


PT OF NE 32-110-19-W5M

I.D.P. Area



Location: *Rural High Level*

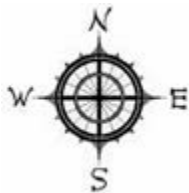
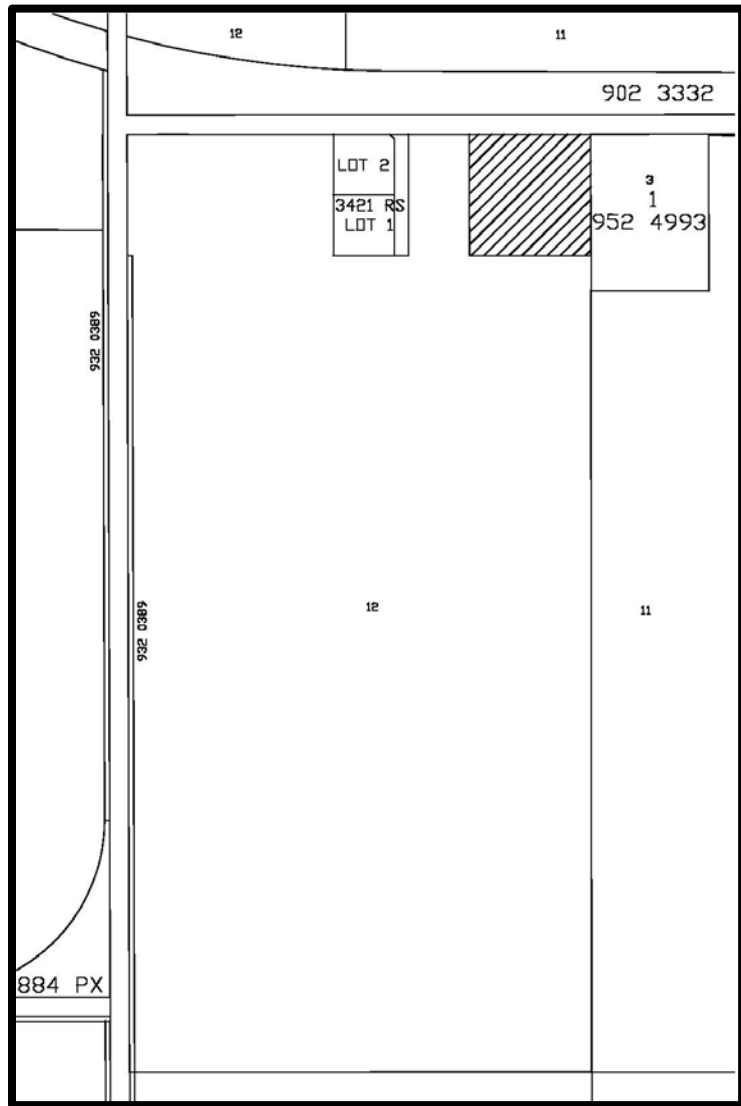
Rezoned from: *Agricultural District 1 "A1"*

To: *Country Residential District 1 "CR-1"*

("CR-1" changed to Rural Country Residential District "RC", "RC" changed to Rural Country Residential District 2 "RC2", "RC2" changed to Rural Country Residential 1 "RCR1" by Bylaw 1066-17)

Ministerial Order No. 685/83, September 1994

RL 12-108-13-W5M



Location: *Fort Vermilion Rural*

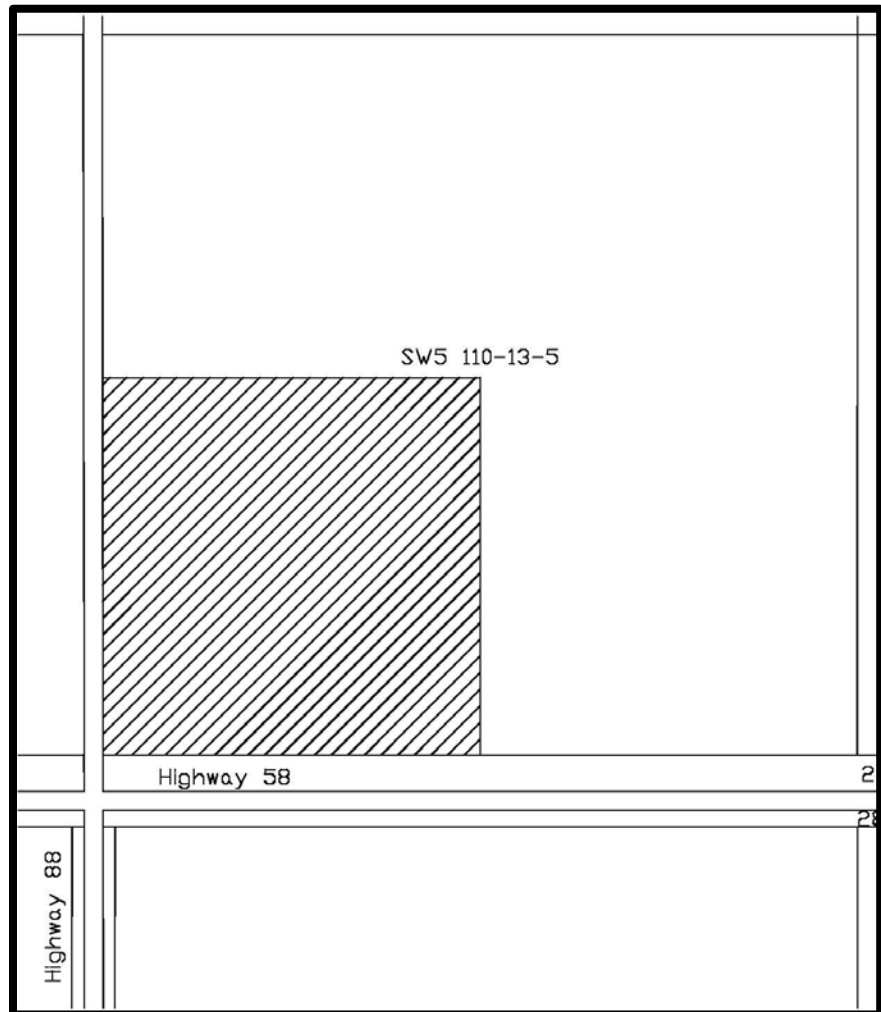
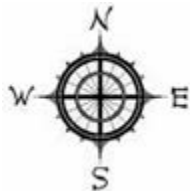
Rezoned from: *Agricultural District 2 "A2"*

To: *Country Residential District 1 "CR-1"*

("CR-1" changed to Rural Country Residential District "RC", "RC" changed to Rural Country Residential District 2 "RC2", "RC2" changed to Rural Country Residential 1 "RCR1" by Bylaw 1066-17)

Ministerial Order No. 871/84, September 1994

PT of SW 5-110-13-W5M



Location: *Rural Fort Vermilion*

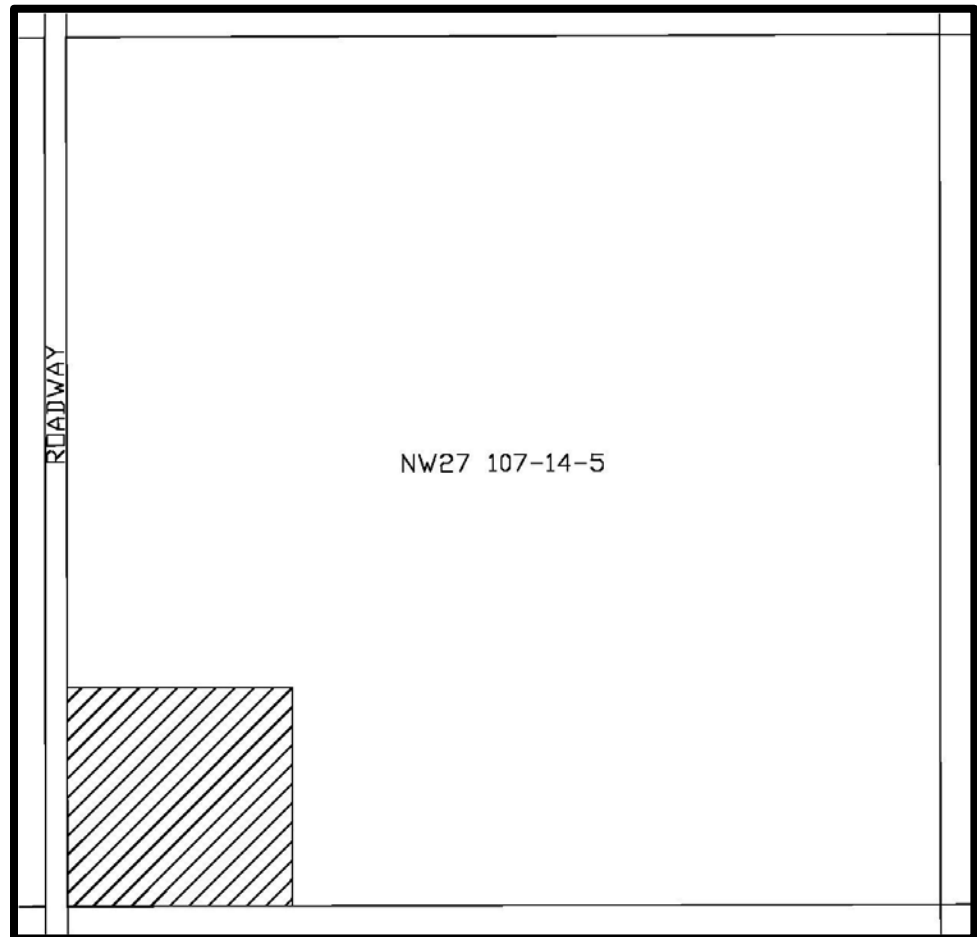
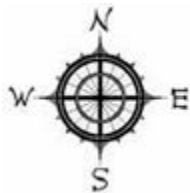
Rezoned from: *Agricultural District 1 "A1"*

To: *Highway Development "HD"*

("HD" changed to Highway Commercial "HC" by Bylaw 1066-17)

Ministerial Order No. 389/86, September 1994

PT of NW 27-107-14-W5M



Location: *Blumenort*

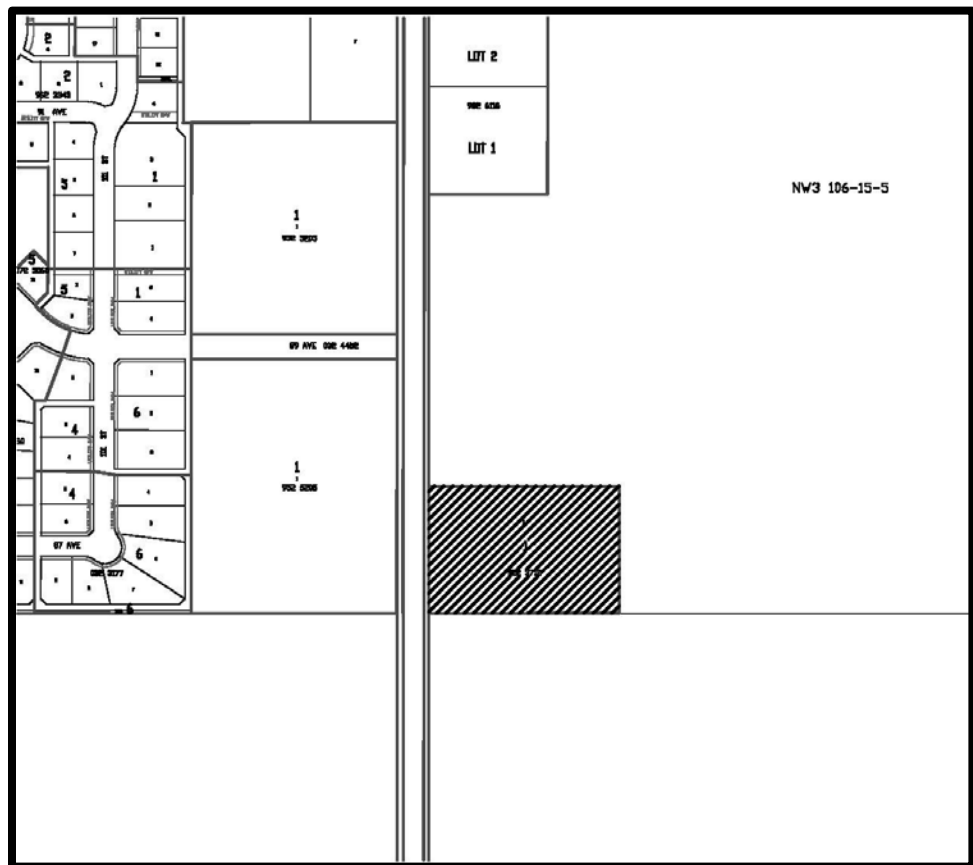
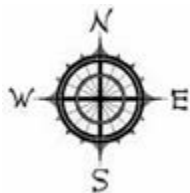
Rezoned from: *Agricultural District 1 "A1"*

To: *Rural Industrial District 1 "RM1"*

("RM1" changed to Rural Industrial District 1 "RI1", "RI1" changed to Rural Industrial "RI", "RI" changed to Rural Industrial Light "RIL" by Bylaw 1066-17)

Ministerial Order No. 251/87, September 1994

PT of NW 3-106-15-W5M



Location: *Rural La Crete*

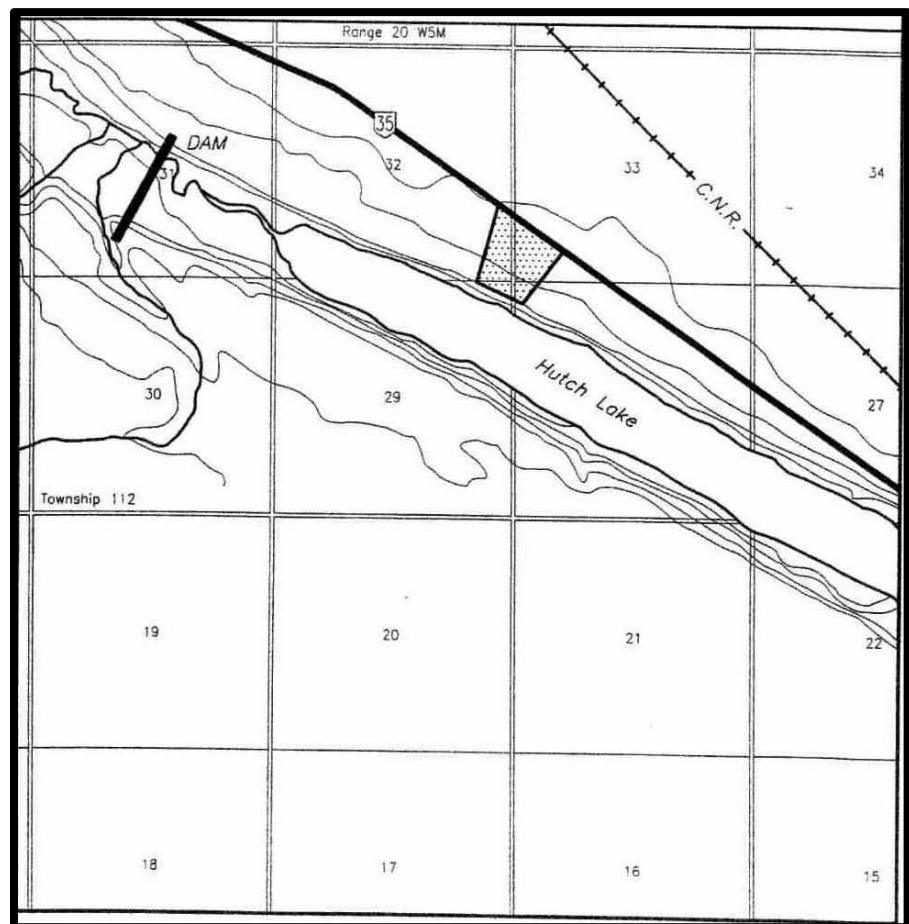
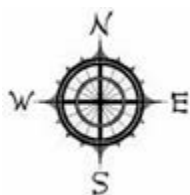
Rezoned from: *Agricultural District 1 "A1"*

To: *Country Residential District 1 "CR-1"*

("CR-1" changed to Rural Country Residential District "RC", "RC" changed to Rural Country Residential District 2 "RC2", "RC2" changed to Rural Country Residential 1 "RCR1" by Bylaw 1066-17)

Ministerial Order No. 801/91, September 1994

**PT of NW 28-112-20-W5M,
PT of NE 29-112-20-W5M,
PT of SE 32-112-20-W5M and
PT of SW 33-112-20-W5M**



Location: *High Level Rural*

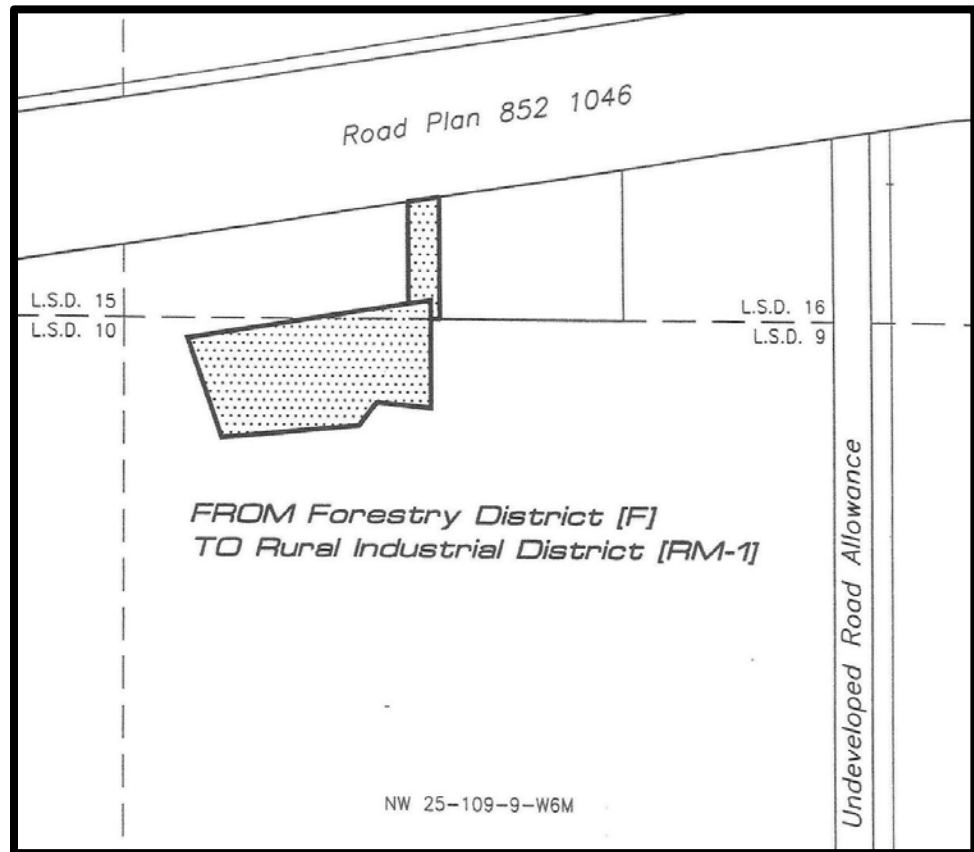
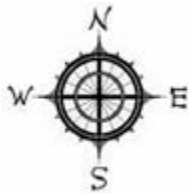
Rezoned from: *Forestry District "F"*

To: *Seasonal Recreation Residential District*

(Seasonal Recreation Residential District changed to Hutch Lake Recreation District "HLR")

Ministerial Order No. 838/91, September 1994

PT of NW 25-109-9-W6M and PT of SW 36-109-9-W6M



Location: *Rainbow Lake Rural*

Rezoned from: *Forestry District "F"*

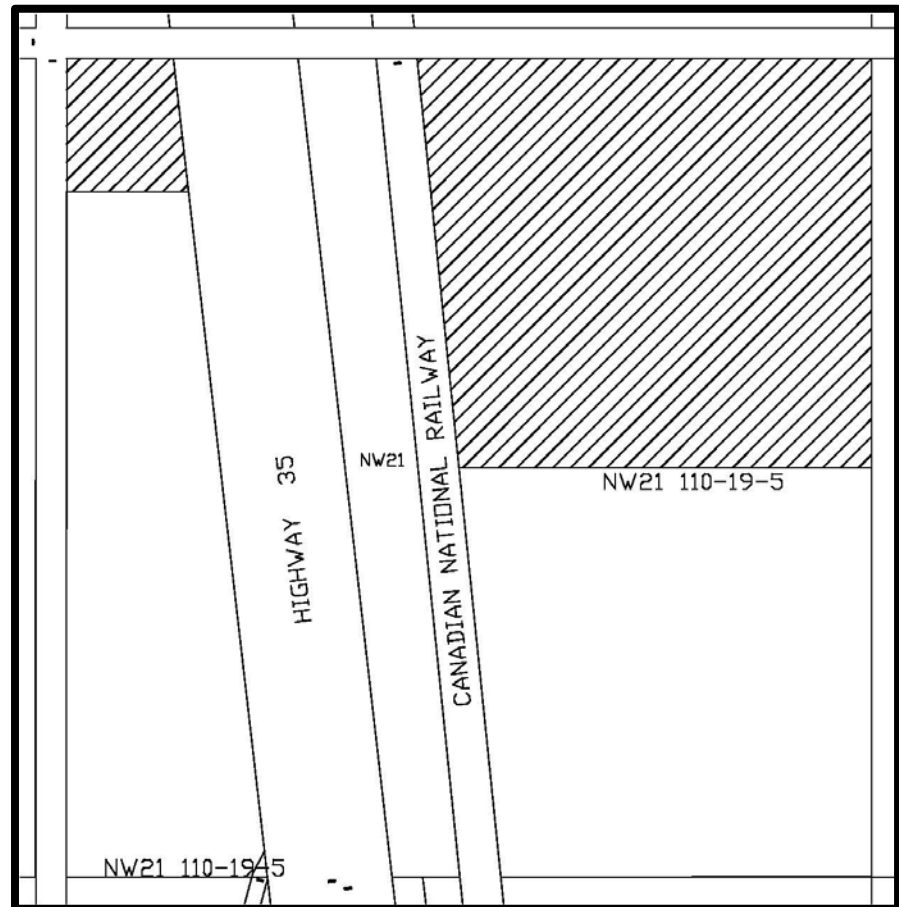
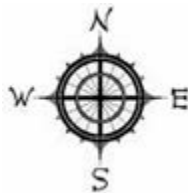
To: *Rural Industrial District 1 "RM1"*

("RM1" changed to Rural Industrial District 1 "RI1", "RI1" changed to Rural Industrial "RI", "RI" changed to Rural Industrial Light "RIL" by Bylaw 1066-17)

Ministerial Order No. 34, September 1994

PT of NW 21-110-19-W5M

I.D.P Area



Location: *High Level Rural*

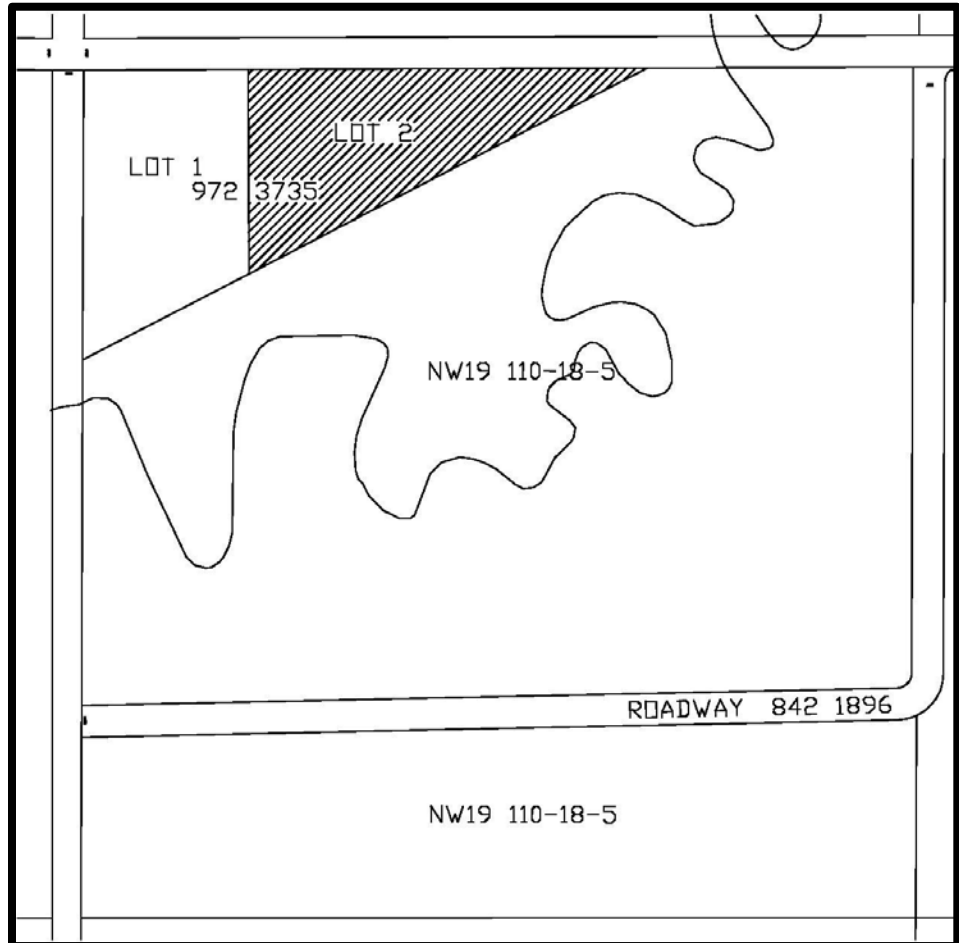
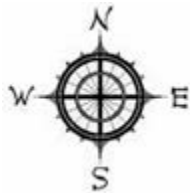
Rezoned from: *Agricultural District "A1"*

To: *Country Residential District 1 "CR-1"*

("CR-1" changed to Rural Country Residential District "RC", "RC" changed to Rural Country Residential District 2 "RC2", "RC2" changed to Rural Country Residential 1 "RCR1" by Bylaw 1066-17)

Ministerial Order No. 006/94, September 1995

PT of NW 19-110-18-W5M



Location: *High Level Rural*

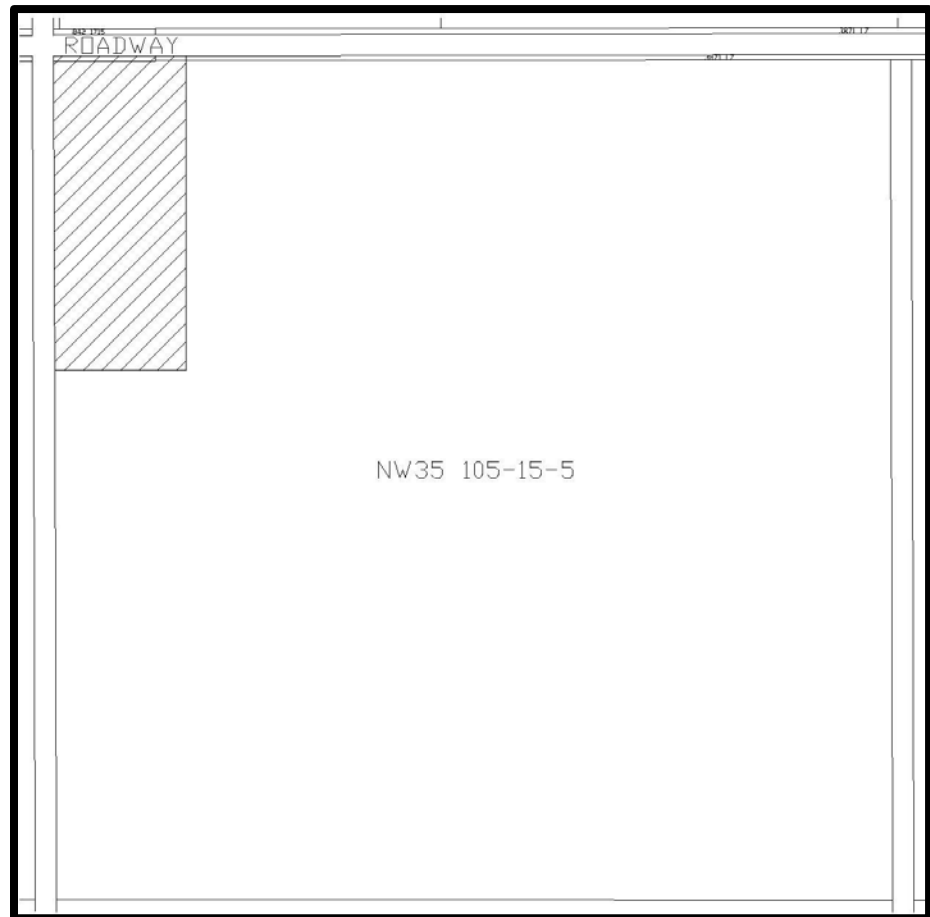
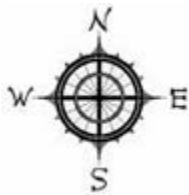
Rezoned from: *Agricultural District "A1"*

To: *Country Residential District 1 "CR-1"*

("CR-1" changed to Rural Country Residential District "RC", "RC" changed to Rural Country Residential District 2 "RC2", "RC2" changed to Rural Country Residential 1 "RCR1" by Bylaw 1066-17)

Bylaw 096/97, September 1997

PT of NW 35-105-15-W5M



Location: *La Crete Rural*

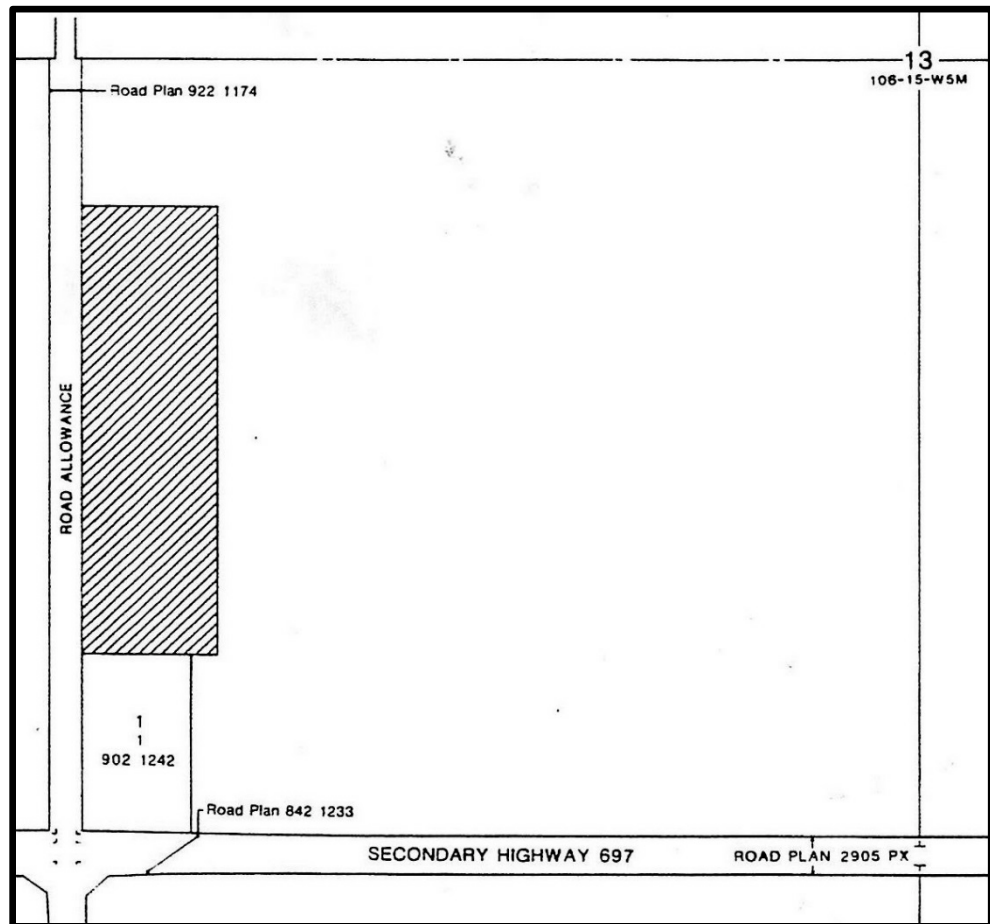
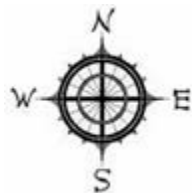
Rezoned from: *Agricultural District "A1"*

To: *Country Residential District 1 "CR-1"*

("CR-1" changed to Rural Country Residential District "RC", "RC" changed to Rural Country Residential District 2 "RC2", "RC2" changed to Rural Country Residential 1 "RCR1" by Bylaw 1066-17)

Bylaw 127/98, July 1998

PT of SW 13-106-15-W5M



Location: *La Crete Rural*

Rezoned from: *Agricultural District "A1"*

To: *Country Residential District 1 "CR-1"*

("CR-1" changed to Rural County Residential District "RC", "RC" changed to Rural Country Residential District 2 "RC2", "RC2" changed to Rural Country Residential 1 "RCR1" by Bylaw 1066-17)

Bylaw 146/98, December 1998

Plan 902 0841, , Lot 5



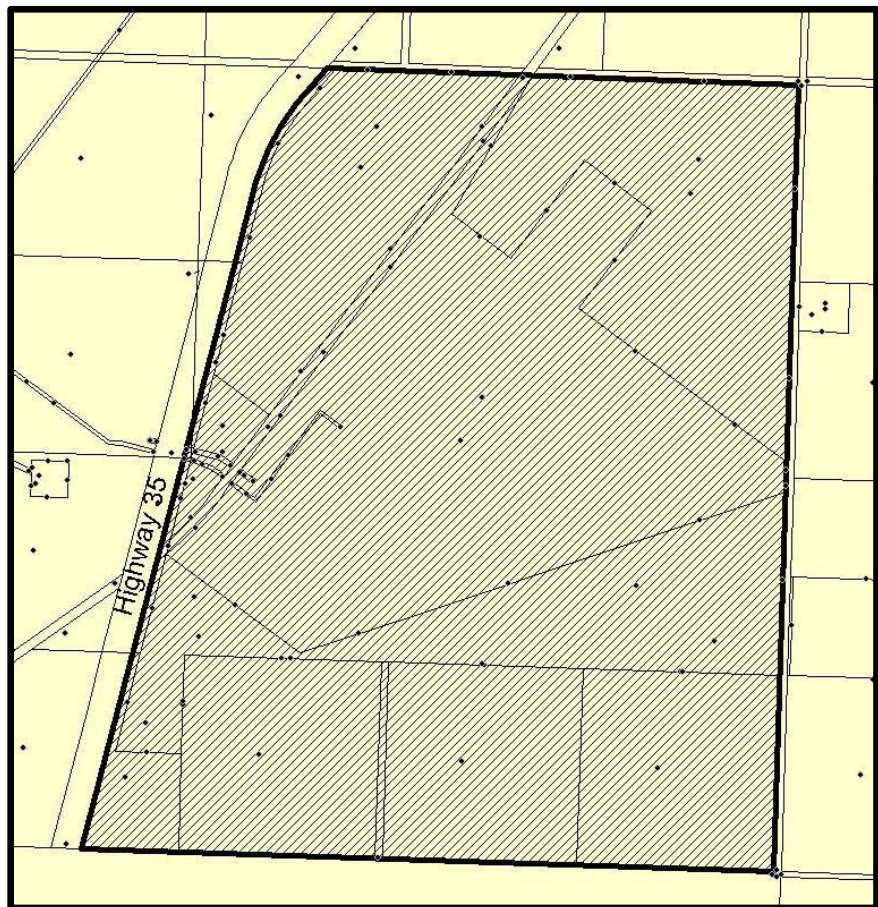
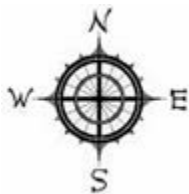
Location: *Settlement of Indian Cabins*

Rezoned from: *Hamlet General District "HG1"*

To: *Direct Control District 2 "DC2"*

SECTIONS of 1 & 12, PT OF
SECTIONS 2 & 11-109-20-W5M

I.D.P. Area



Location: *High Level Rural*

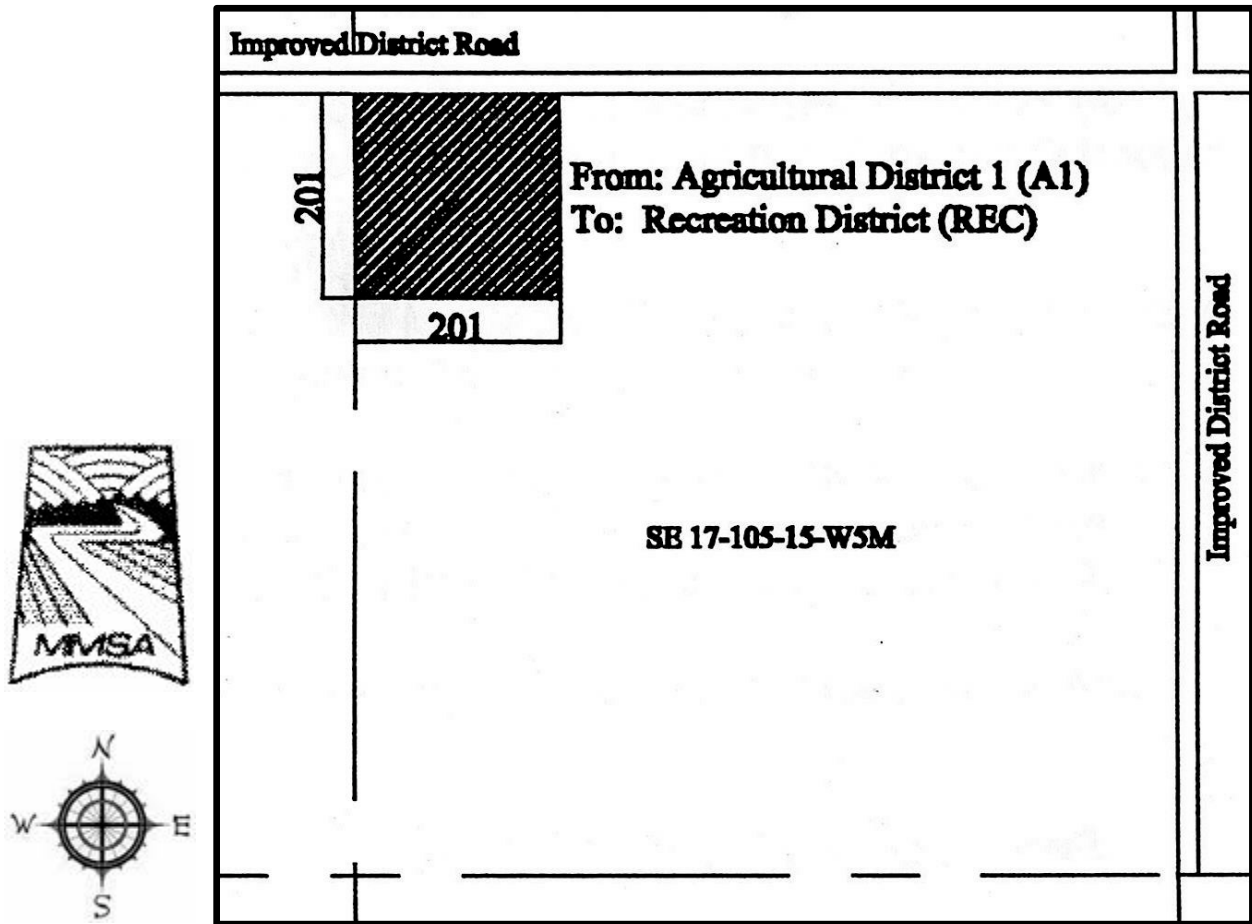
Rezoned from: *Forestry District "F"*

To: *Direct Control District 3 "DC3"*

*("DC3" changed to Direct Control "DC", "DC" changed to Direct Control 1 "DC1" by
Bylaw 1066-17)*

Bylaw 176/99, June 1999

PT of SE 17-105-15-W5M



Location: *La Crete Rural*

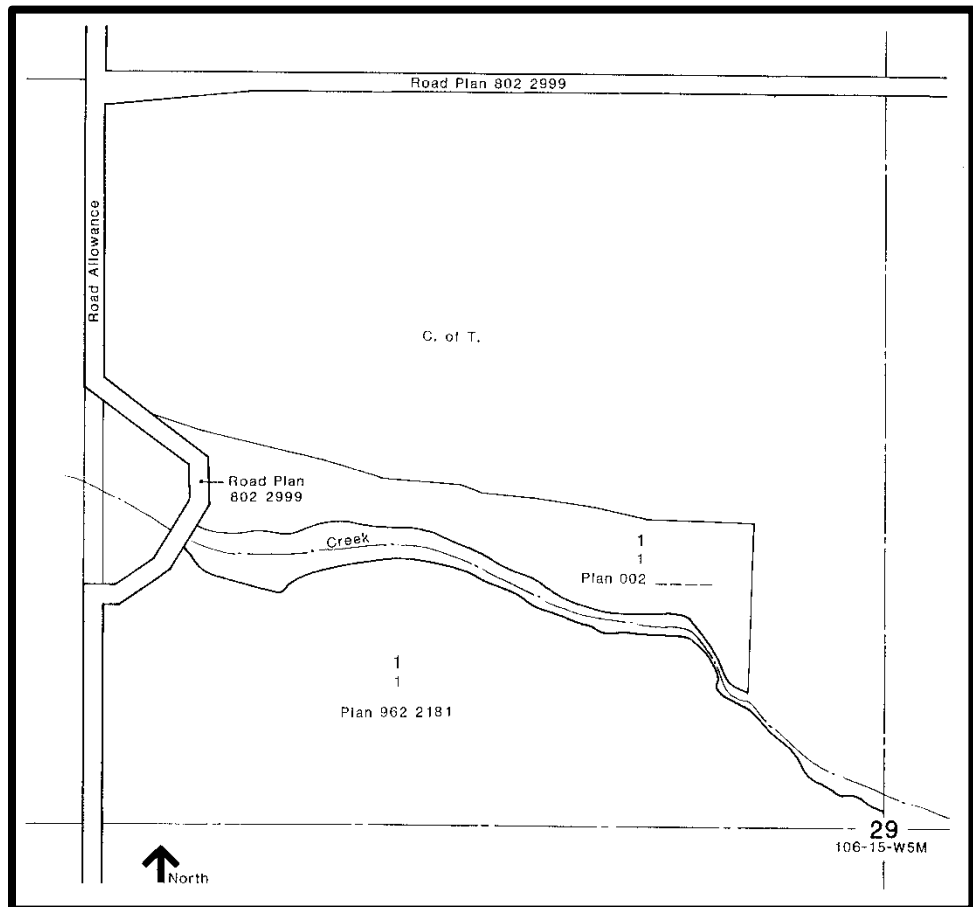
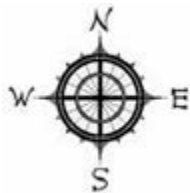
Rezoned from: *Agricultural District "A1"*

To: *Recreation District "REC"*

("REC" changed to Recreation 1 "REC1" by Bylaw 1066-17)

Bylaw 180/99, January 2000

NW 29-106-15-W5M



Location: *La Crete Rural*

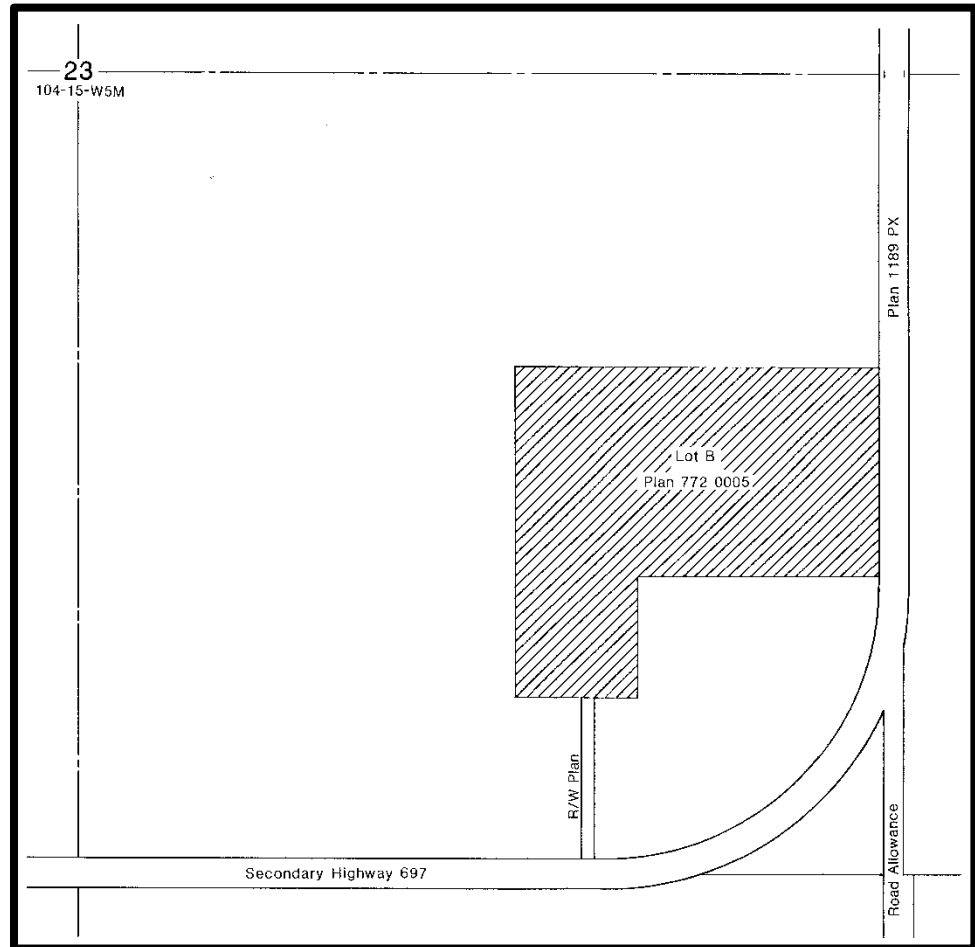
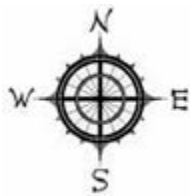
Rezoned from: *Agricultural District "A1"*

To: *Rural Country Residential District "RC"*

("RC" changed to Rural Country Residential 2 "RC2", "RC2" changed to Rural Country Residential 1 "RCR1" by Bylaw 1066-17)

Bylaw 221/00, August 2000

PT of SE 23-104-15-W5M



Location: *Buffalo Head Prairie*

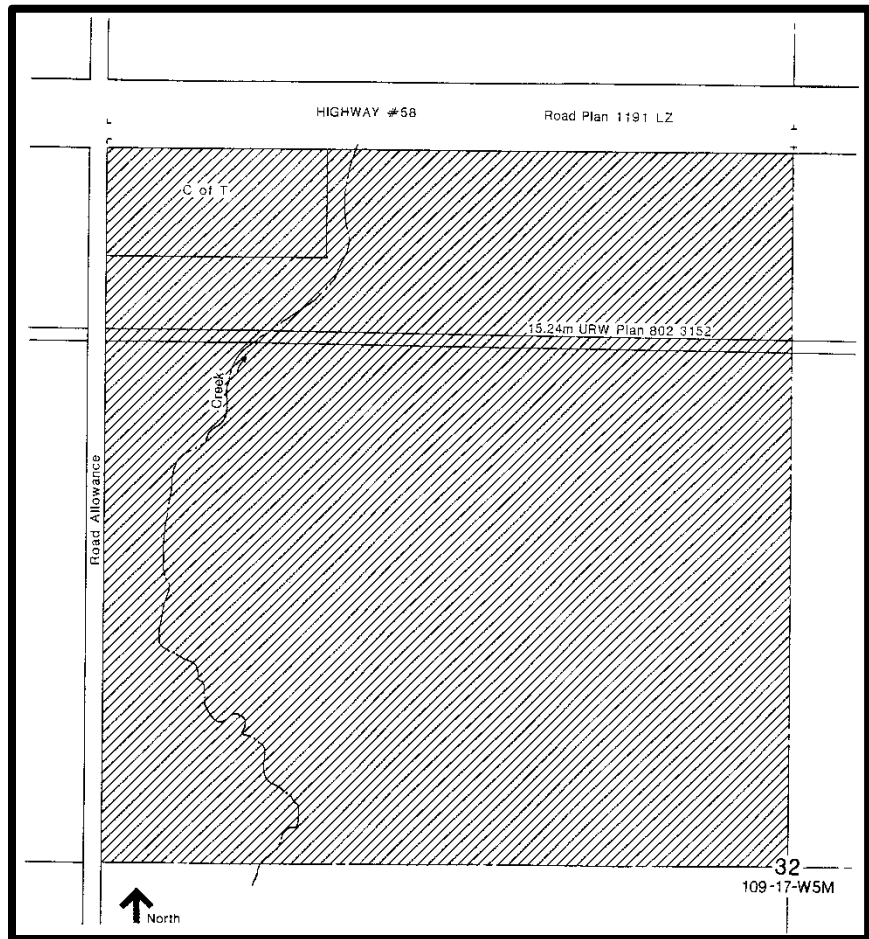
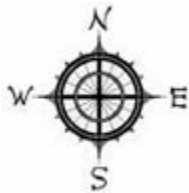
Rezoned from: *Agricultural District "A1"*

To: *Hamlet Public/Institutional District "HP"*

("HP" changed to Public/Institutional "P", "P" changed to Institutional "I" by Bylaw 1066-17)

Bylaw 222/00, September 2000

NW 32-109-17-W5M



Location: *High Level Rural*

Rezoned from: *Agricultural District "A1"*

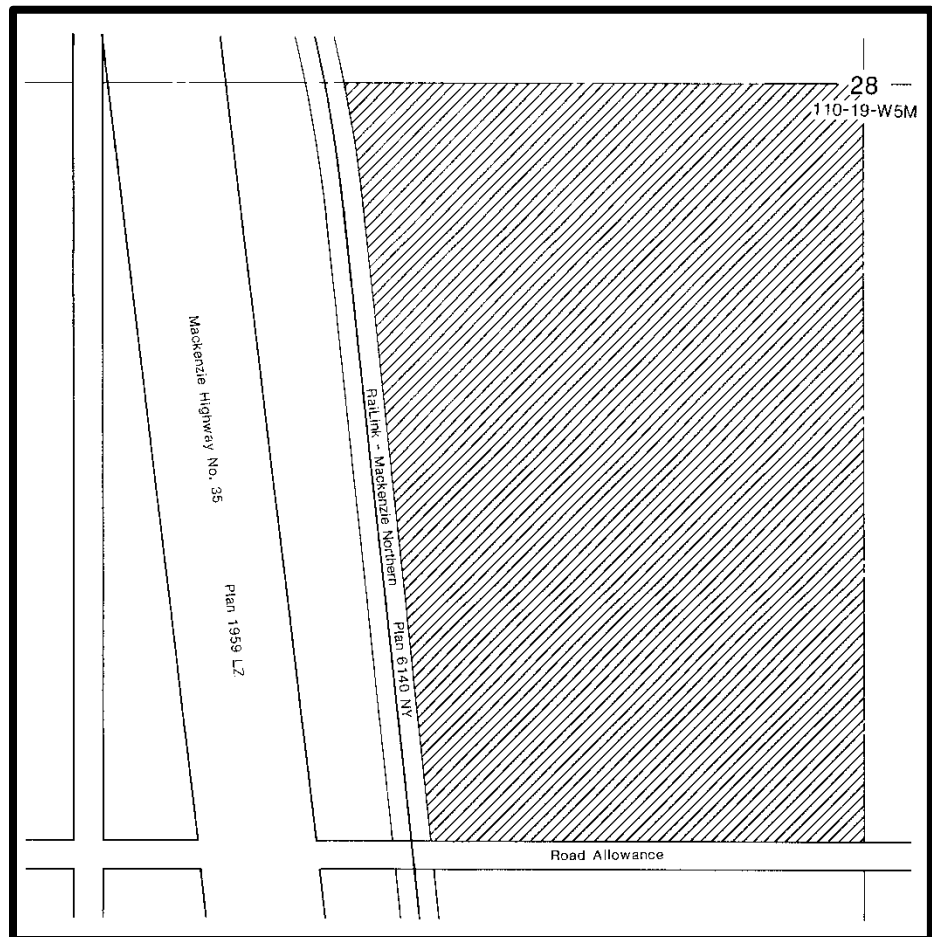
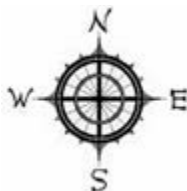
To: *Rural Country Residential District "RC"*

("RC" changed to Rural Country Residential 2 "RC2", "RC2" changed to Rural Country Residential 1 "RCR1" by Bylaw 1066-17)

Bylaw 224/00, October 2000

PT of SW 28-110-19-W5M

I.D.P. Area



Location: *High Level Rural*

Rezoned from: *Agricultural District "A1"*

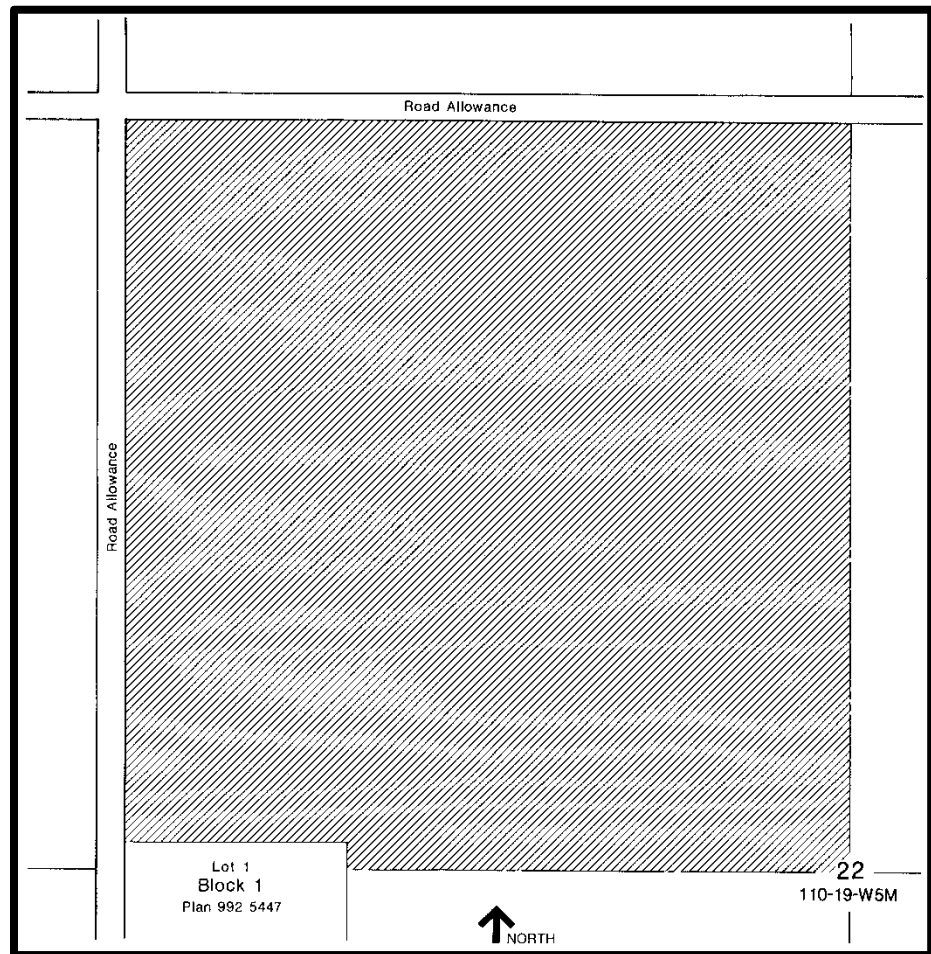
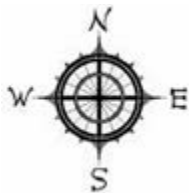
To: *Rural Country Residential District "RC"*

("RC" changed to Rural Country Residential 2 "RC2", "RC2" changed to Rural Country Residential 1 "RCR1" by Bylaw 1066-17)

Bylaw 230/00, September 2001

PT of NW 22-110-19-W5M

I.D.P. Area



Location: *High Level Rural*

Rezoned from: *Agricultural District "A1"*

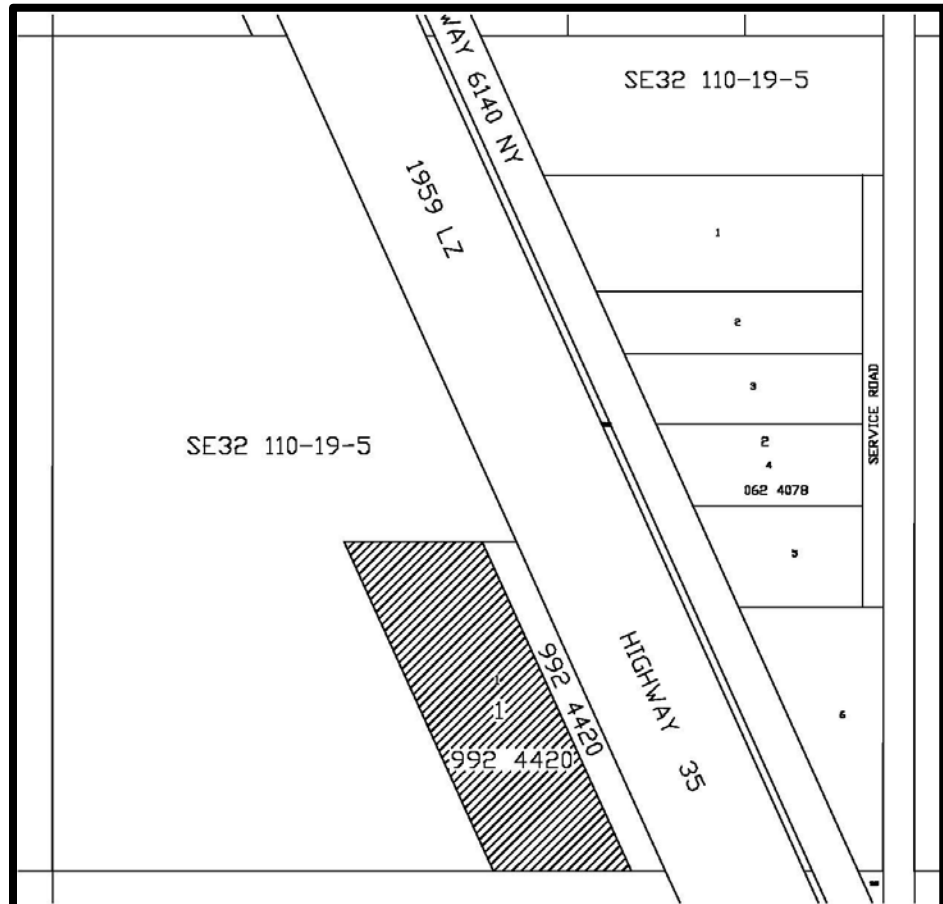
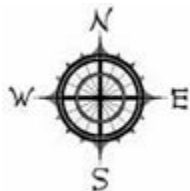
To: *Rural Country Residential District "RC"*

("RC" changed to Rural Country Residential 2 "RC2", "RC2" changed to Rural Country Residential 1 "RCR1" by Bylaw 1066-17)

Bylaw 232/00, September 2001

PT of SE 32-110-19-W5M

I.D.P. Area



Location: *High Level Rural*

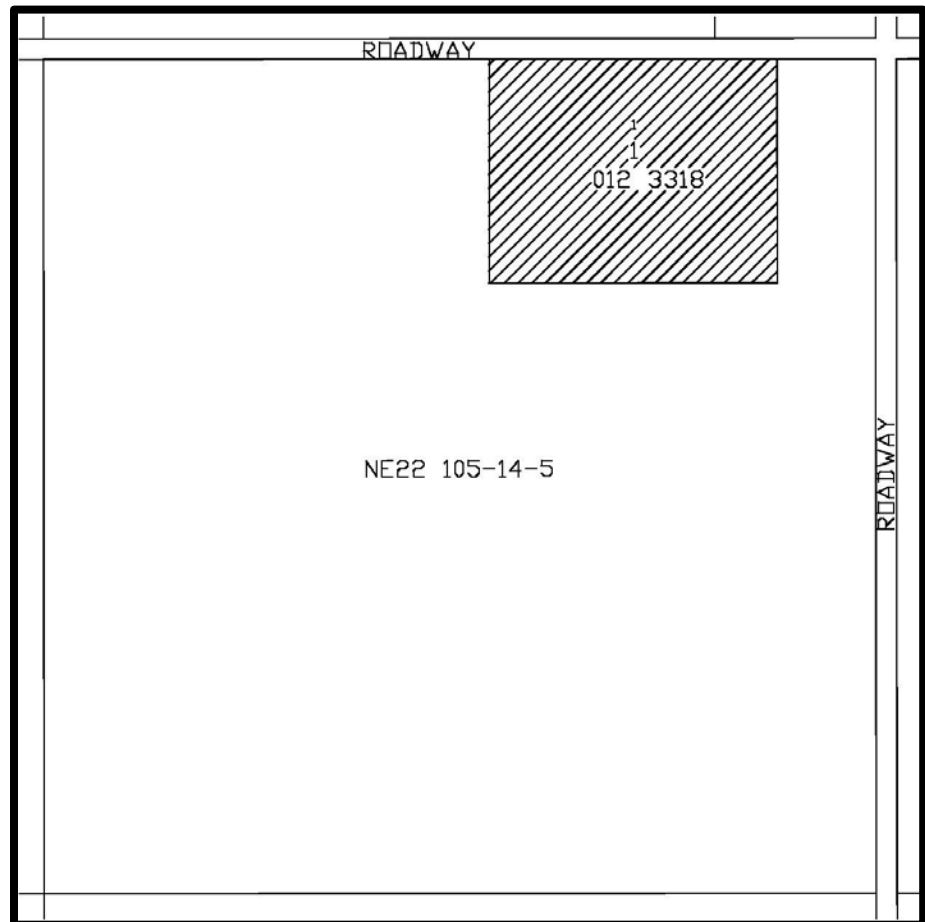
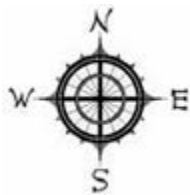
Rezoned from: *Agricultural District "A1"*

To: *Recreation District "REC"*

(“REC” changed to Recreation 2 “REC2” by Bylaw 1066-17)

Bylaw 234/00, December 2000

PT of NE 22-105-14-W5M



Location: *La Crete Rural*

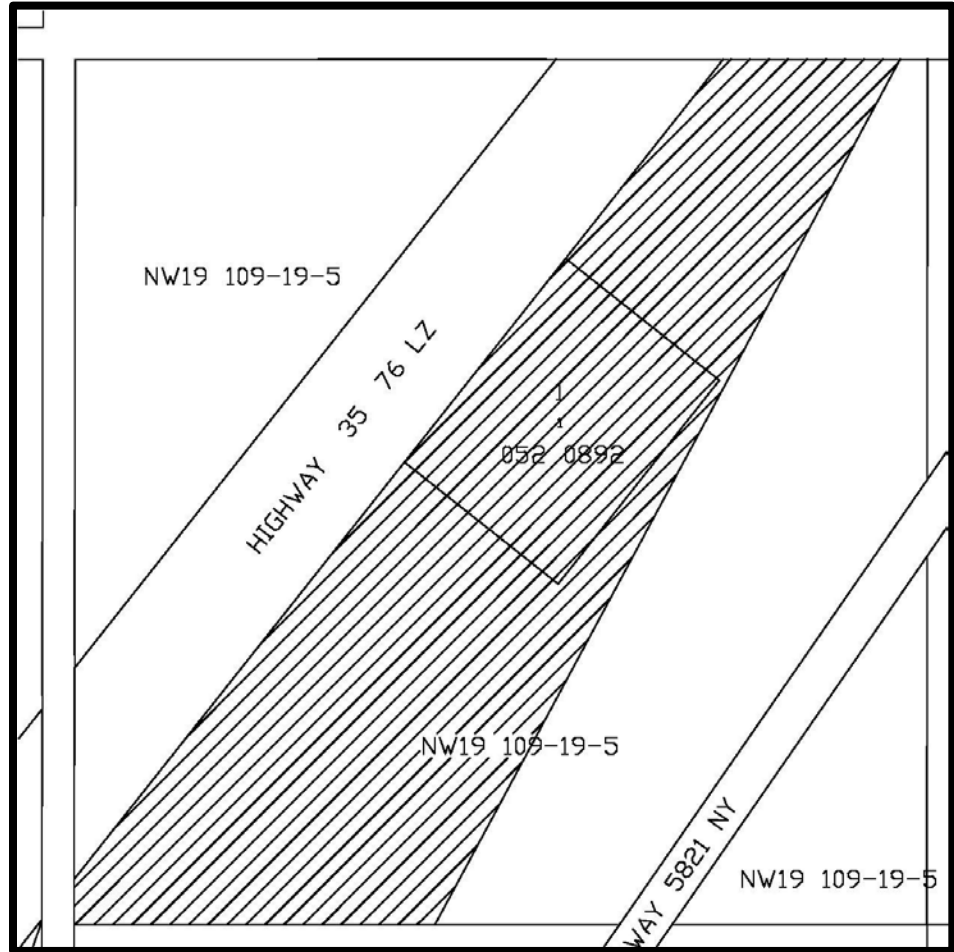
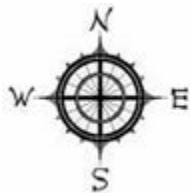
Rezoned from: *Agricultural District "A1"*

To: *Rural Country Residential District "RC"*

("RC" changed to Rural Country Residential 2 "RC2", "RC2" changed to Rural Country Residential 1 "RCR1" by Bylaw 1066-17)

Bylaw 235/00, December 2000

PT of NW 19-109-19-W5M



Location: *High Level Rural*

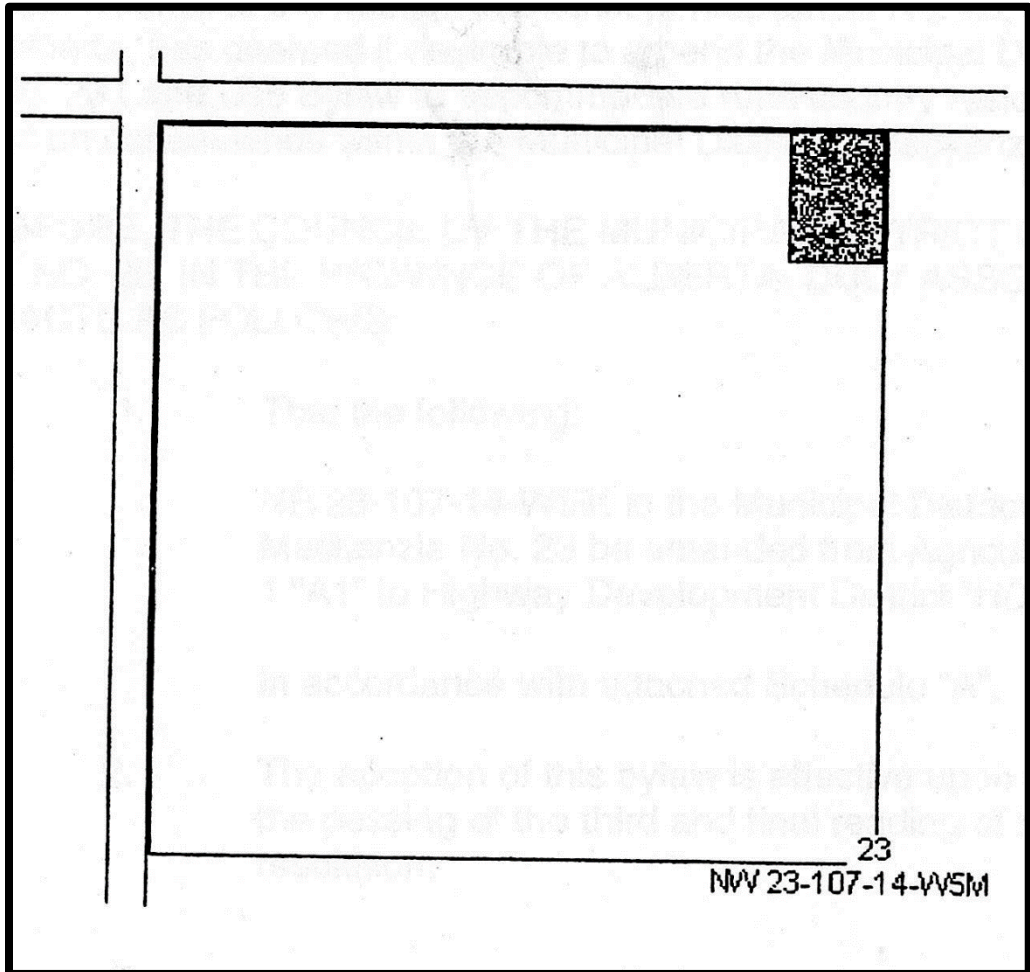
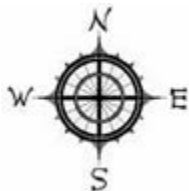
Rezoned from: *Agricultural District "A1"*

To: *Highway Development District "HD"*

("HD" changed to Highway Commercial "HC" by Bylaw 1066-17)

Bylaw 238/00, April 2001

PT of NW 23-107-14-W5M



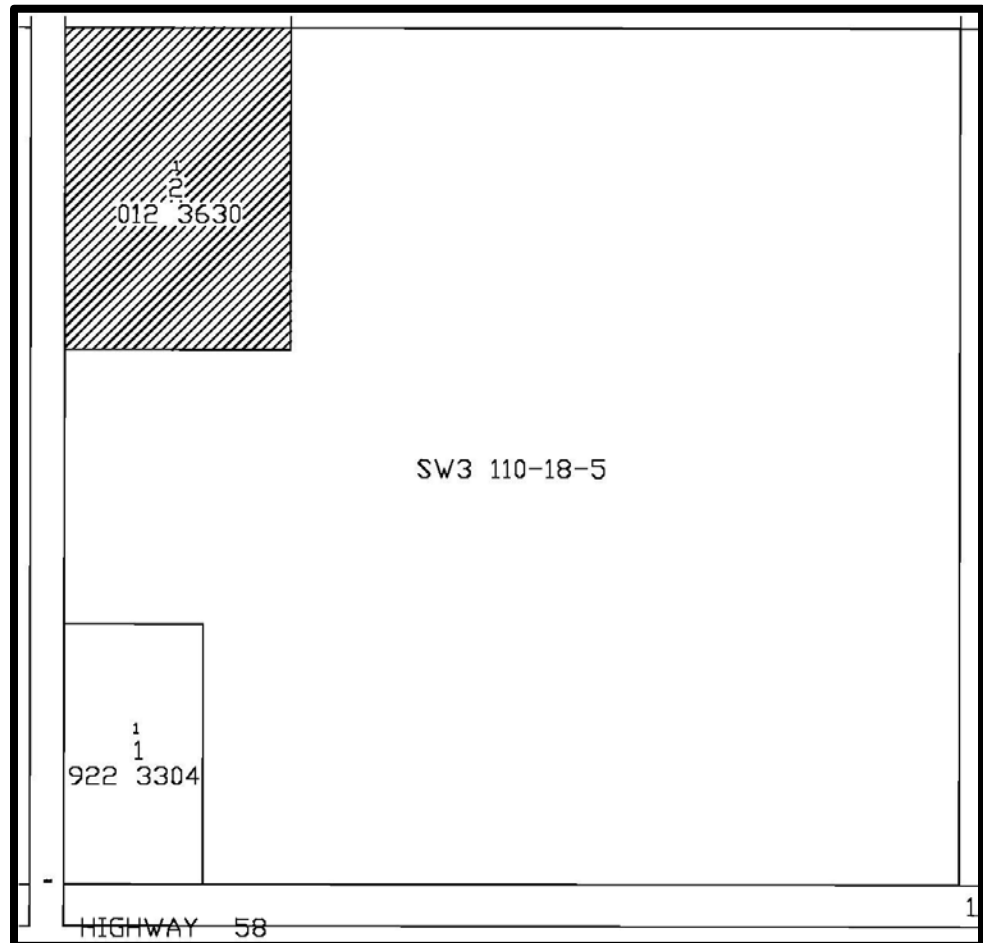
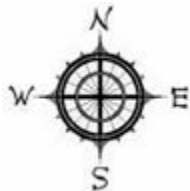
Location: *Blumenort*

Rezoned from: *Agricultural District "A1"*

To: *Highway Development District "HD"*

*("HD" changed to Highway Commercial "HC" by Bylaw 1066-17)
Bylaw 239/00, January 2001*

PT of SW 3-110-18-W5M



Location: *High Level Rural*

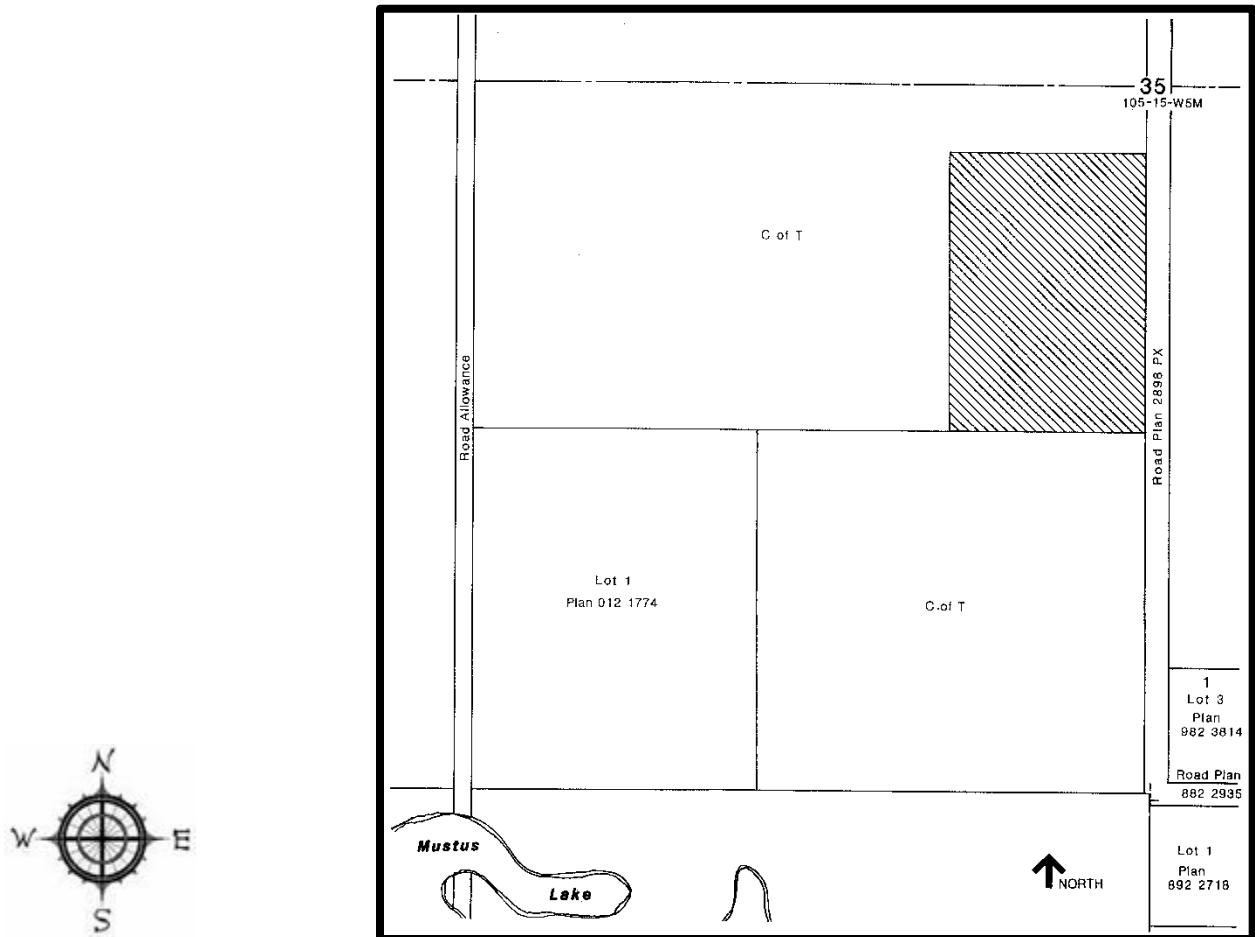
Rezoned from: *Agricultural District "A1"*

To: *Rural Country Residential District "RC"*

("RC" changed to Rural Country Residential 2 "RC2", "RC2" changed to Rural Country Residential 1 "RCR1" by Bylaw 1066-17)

Bylaw 243/01, March 2001

PT of SW 35-105-15-W5M



Location: *La Crete Rural*

Rezoned from: *Agricultural District "A1"*

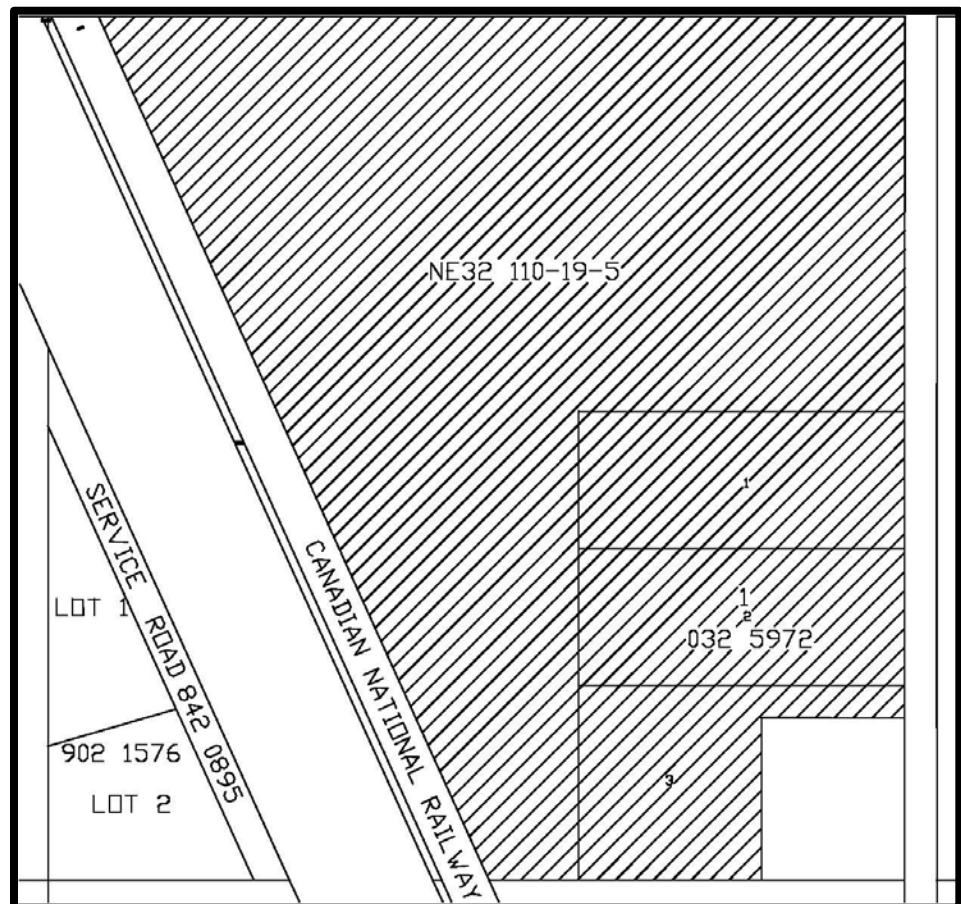
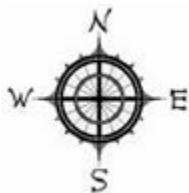
To: *Rural Country Residential District "RC"*

("RC" changed to Rural Country Residential 2 "RC2", "RC2" changed to Rural Country Residential 1 "RCR1" by Bylaw 1066-17)

Bylaw 253/01, June 2001

PT of NE 32-110-19-W5M

I.D.P. Area



Location: *High Level Rural*

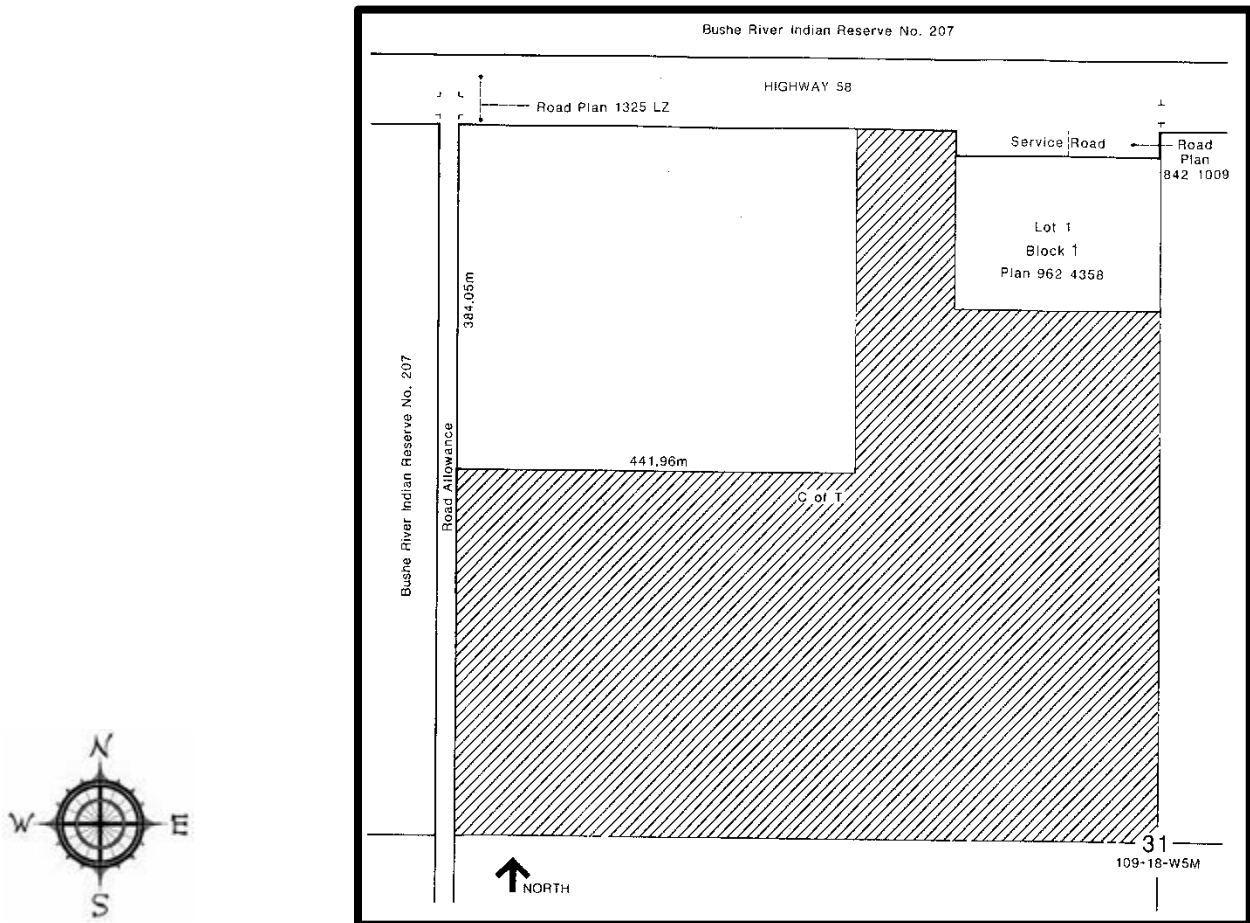
Rezoned from: *Agricultural District "A1"*

To: *Rural Country Residential District "RC"*

("RC" changed to Rural Country Residential District 2 "RC2", "RC2" changed to Rural Country Residential 1 "RCR1" by Bylaw 1066-17)

Bylaw 262/01, July 2001

PT of NW 31-109-18-W5M



Location: *High Level Rural*

Rezoned from: *Agricultural District "A1"*

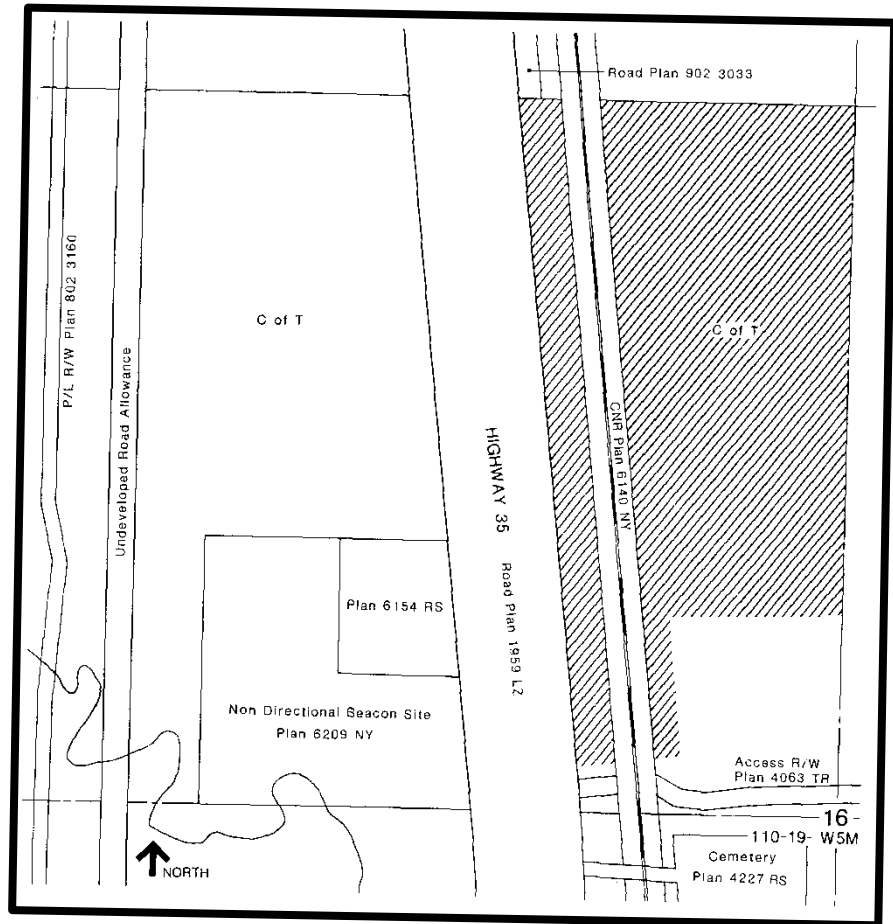
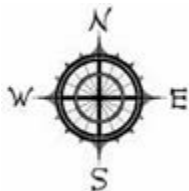
To: *Rural Country Residential District "RC"*

("RC" changed to Rural Country Residential 2 "RC2", "RC2" changed to Rural Country Residential 1 "RCR1" by Bylaw 1066-17)

Bylaw 271/01, September 2001

PT of NW 16-110-19-W5M

I.D.P. Area



Location: *High Level Rural*

Rezoned from: *Agricultural District "A1"*

To: *Rural Industrial District 1 "RM1"*

("RM1" changed to Rural Industrial District 1 "RI1", "RI1" changed to Rural Industrial "RI", "RI" changed to Rural Industrial Light "RIL" by Bylaw 1066-17)

Bylaw 284/01, September 2002

PT of NE 17-106-15-W5M



Location: *La Crete Rural*

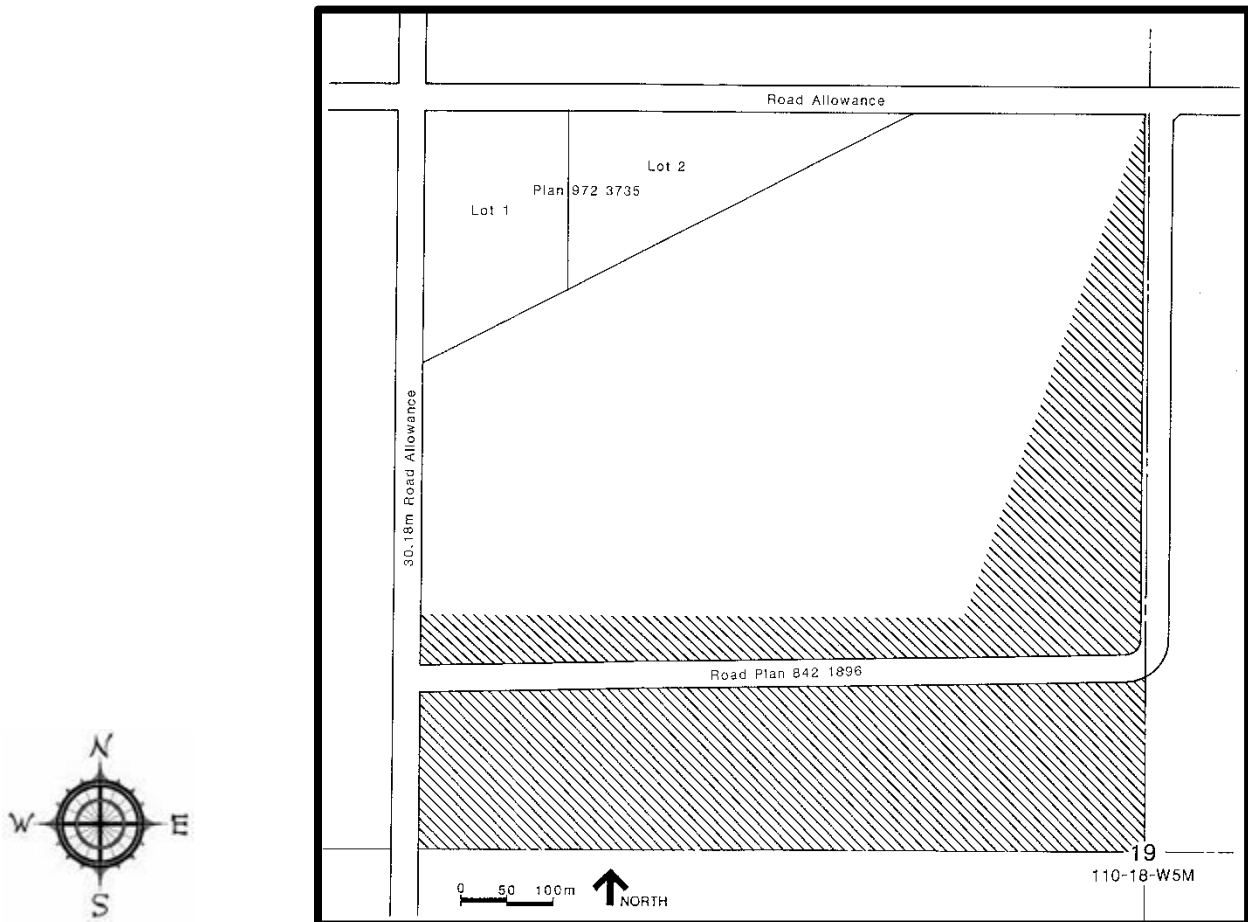
Rezoned from: *Agricultural District "A1"*

To: *Rural Country Residential District "RC"*

("RC" changed to Rural Country Residential 2 "RC2", "RC2" changed to Rural Country Residential 1 "RCR1" by Bylaw 1066-17)

Bylaw 291/01, February 2002

PT of NW 19-110-18-W5M



Location: *High Level Rural*

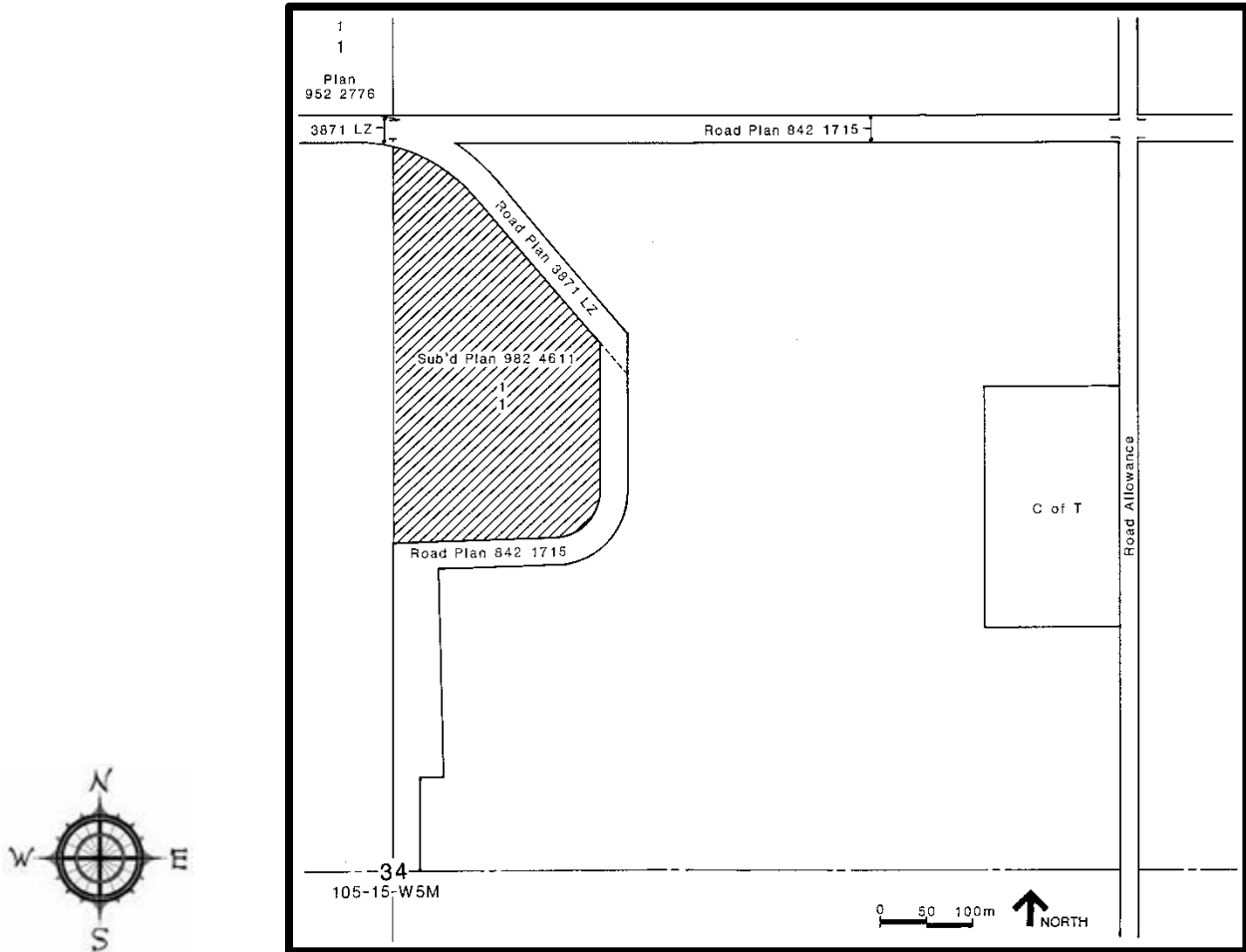
Rezoned from: *Agricultural District "A1"*

To: *Rural Country Residential District "RC"*

("RC" changed to Rural Country Residential 2 "RC2", "RC2" changed to Rural Country Residential 1 "RCR1" by Bylaw 1066-17)

Bylaw 299/02, April 2002

PT of NE 34-105-15-W5M



Location: *La Crete Rural*

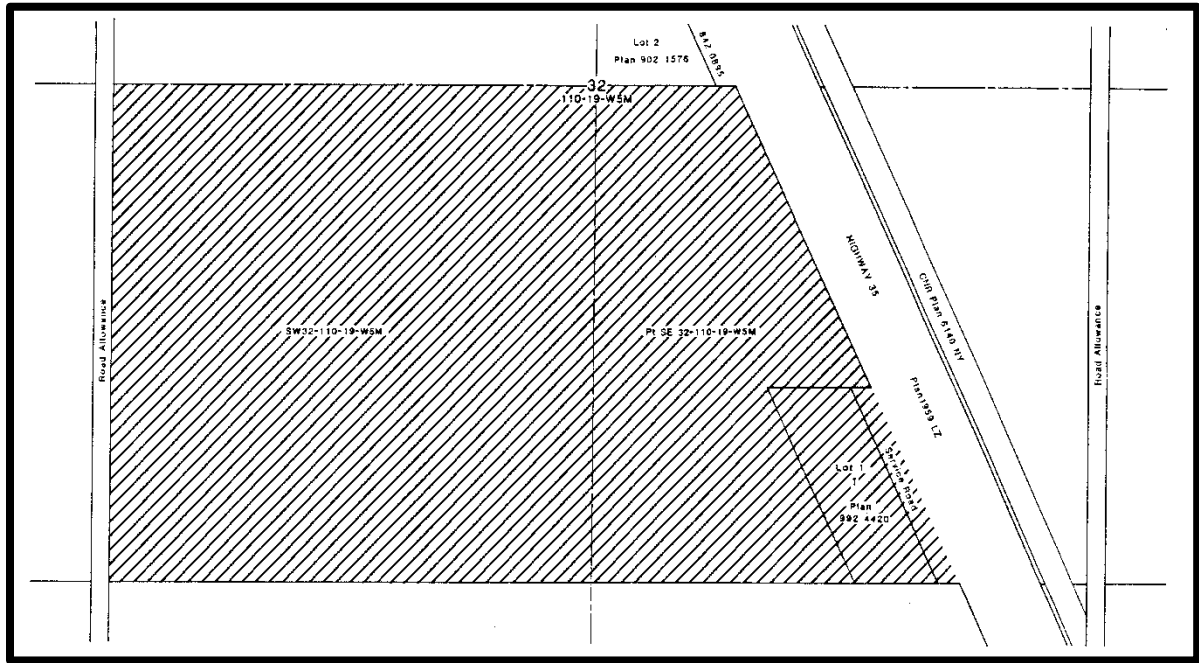
Rezoned from: *Agricultural District "A1"*

To: *Rural Country Residential District "RC"*

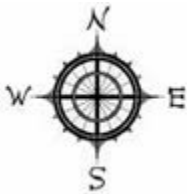
("RC" changed to Rural Country Residential District 2 "RC2", "RC2" changed to Rural Country Residential 1 "RCR1" by Bylaw 1066-17)

Bylaw 321/02, July 2002

PT of SE & SW 32-110-19-W5M



I.D.P. Area



Location: *High Level Rural*

Rezoned from: *Agricultural District "A1"*

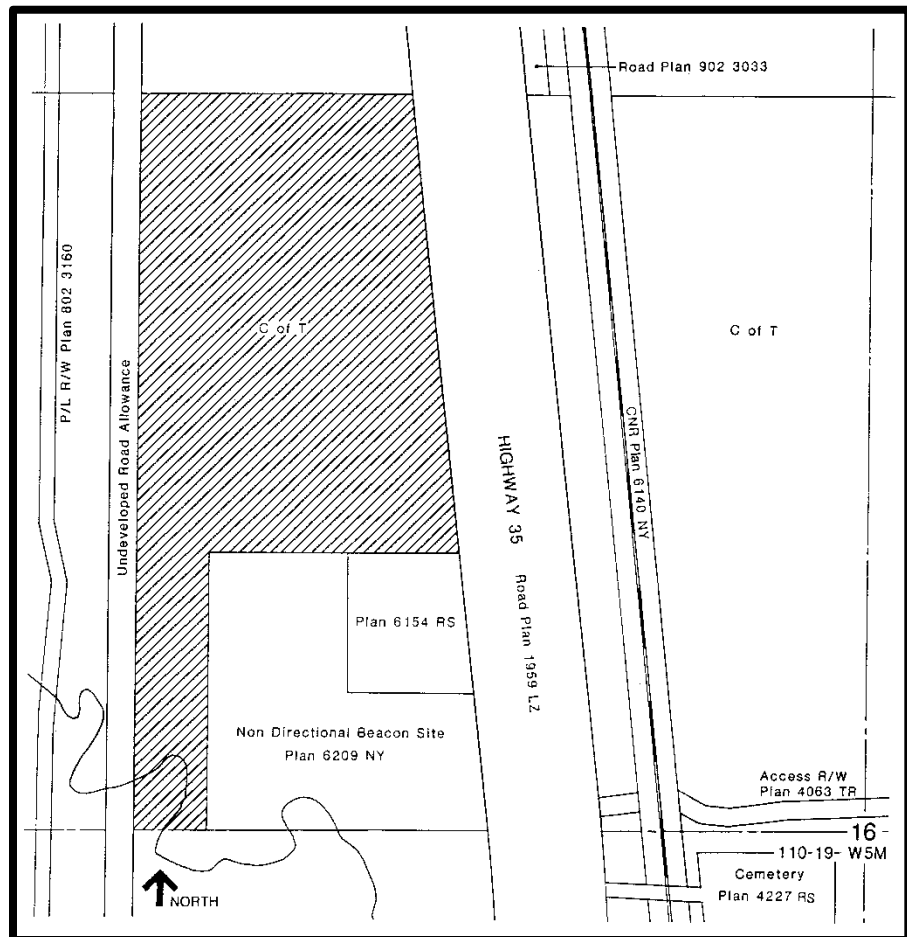
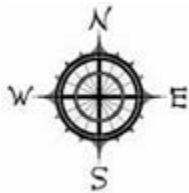
To: *Rural Industrial District "RM1"*

("RM1" changed to Rural Industrial District 1 "RI1", "RI1" changed to Rural Industrial "RI", "RI" changed to Rural Industrial Light "RIL" by Bylaw 1066-17)

Bylaw 325/02, September 2002

PT of NW 16-110-19-W5M

I.D.P. Area



Location: *High Level Rural*

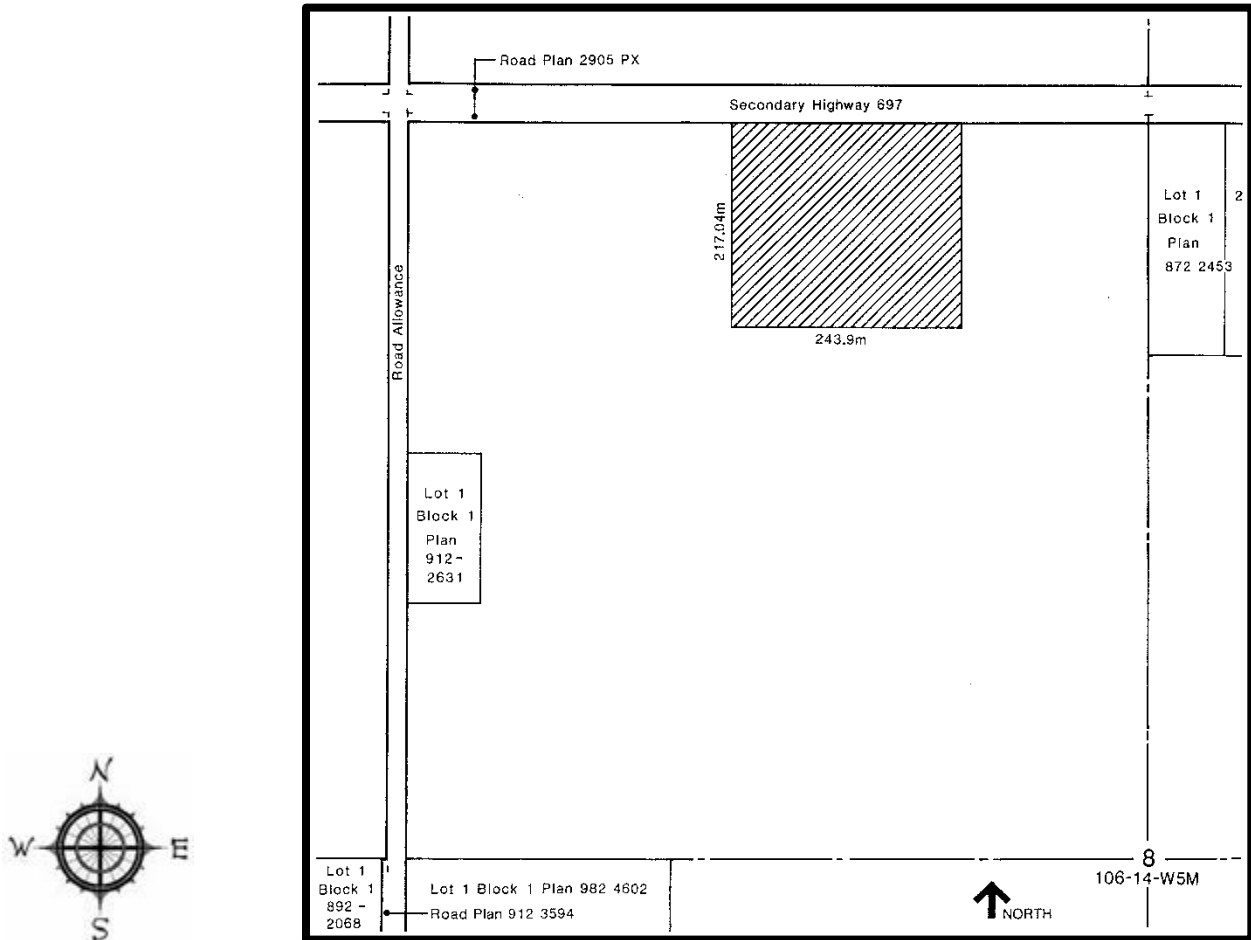
Rezoned from: *Agricultural District "A1"*

To: *Rural Industrial District "RM1"*

("RM1" changed to Rural Industrial District 1 "RI1", "RI1" changed to Rural Industrial "RI", "RI" changed to Rural Industrial Light "RIL" by Bylaw 1066-17)

Bylaw 326/02, September 2002

PT of NW 8-106-14-W5M



Location: *La Crete Rural*

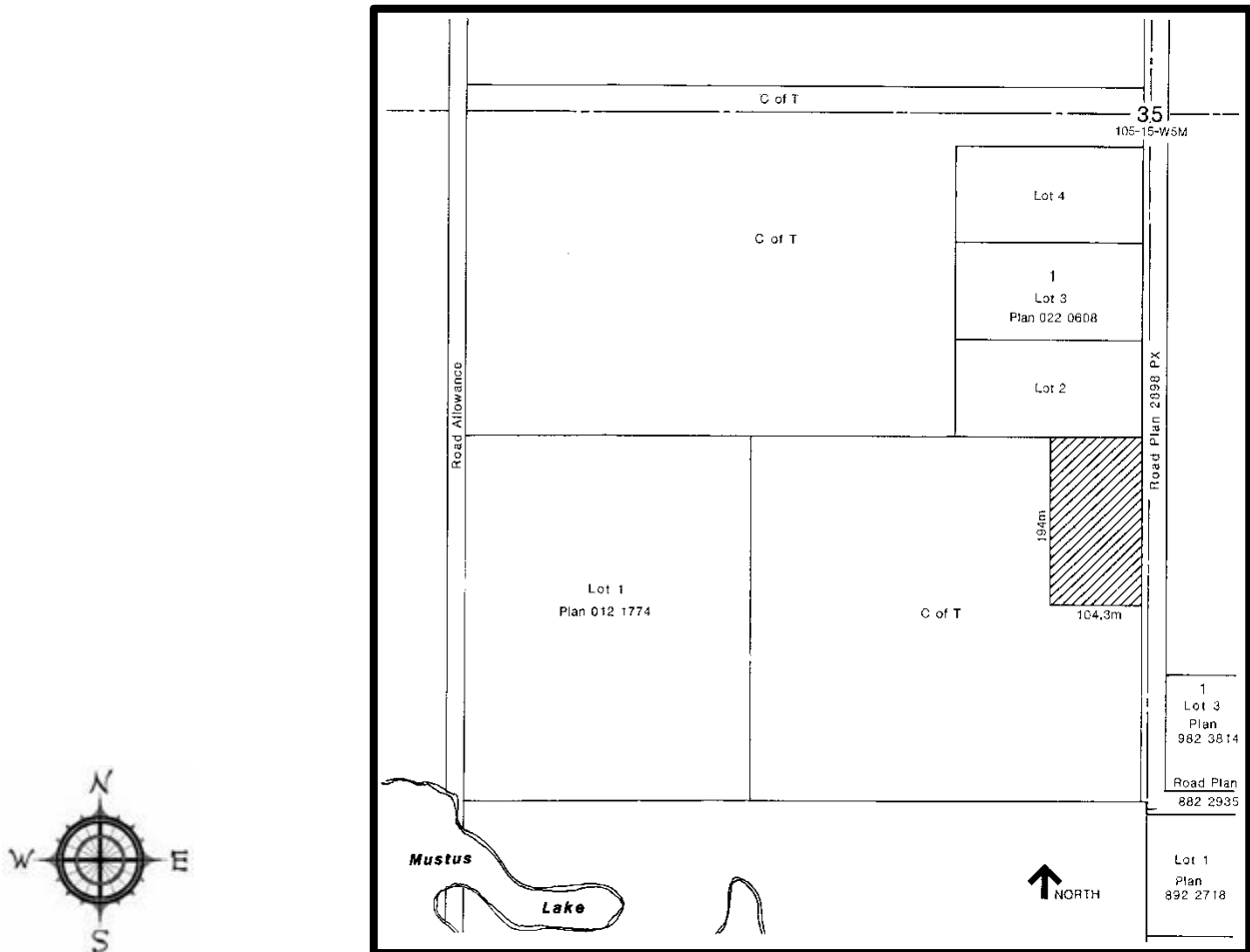
Rezoned from: *Agricultural District "A1"*

To: *Rural Country Residential District "RC"*

("RC" changed to Rural Country Residential 2 "RC2", "RC2" changed to Rural Country Residential 1 "RCR1" by Bylaw 1066-17)

Bylaw 331/02, November 2002

PT of SW 35-105-15-W5M



Location: *La Crete Rural*


Rezoned from: *Agricultural District "A1"*

To: *Rural Country Residential District "RC"*

("RC" changed to Rural Country Residential 2 "RC2", "RC2" changed to Rural Country Residential 1 "RCR1" by Bylaw 1066-17)

Bylaw 340/02, January 2003

PT of SE 18-110-18-W5M



Location: *High Level Rural*

Rezoned from: *Agricultural District "A1"*

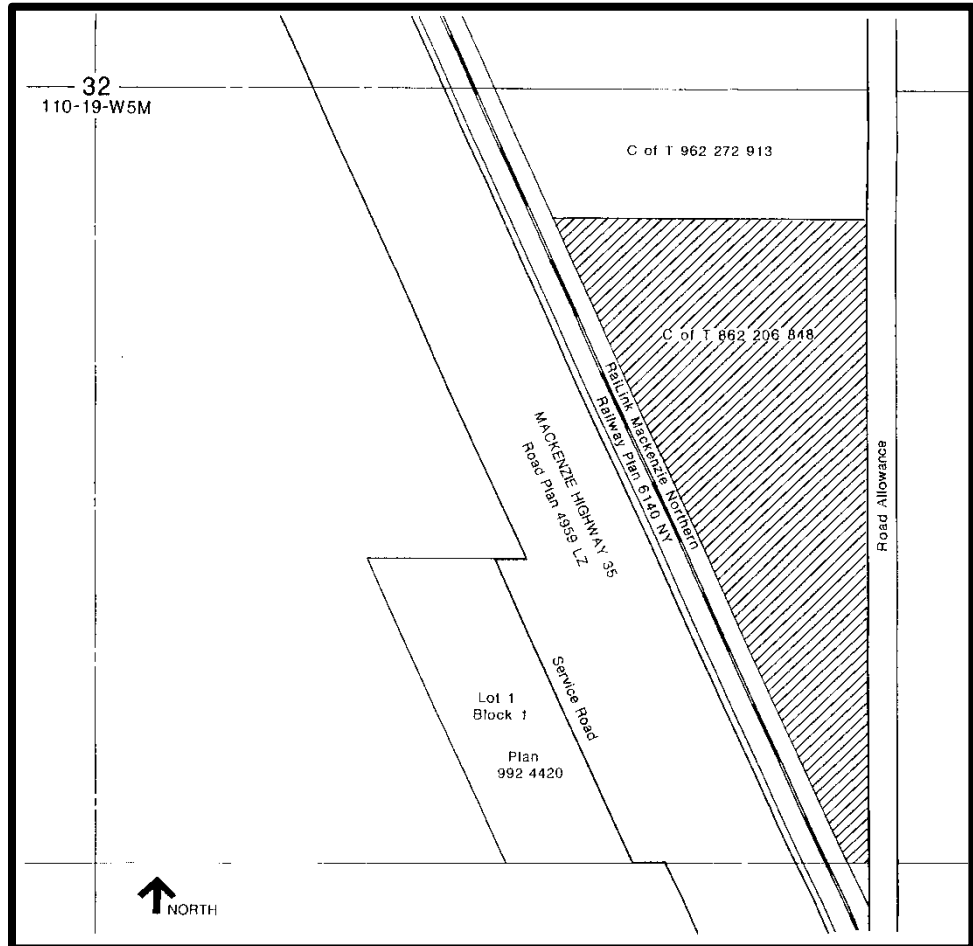
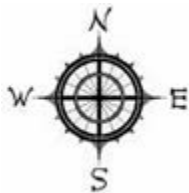
To: *Rural Country Residential District "RC"*

("RC" changed to Rural Country Residential 2 "RC2", "RC2" changed to Rural Country Residential 1 "RCR1" by Bylaw 1066-17)

Bylaw 343/03, February 2003

PT of SE 32-110-19-W5M

I.D.P. Area



Location: *High Level Rural*

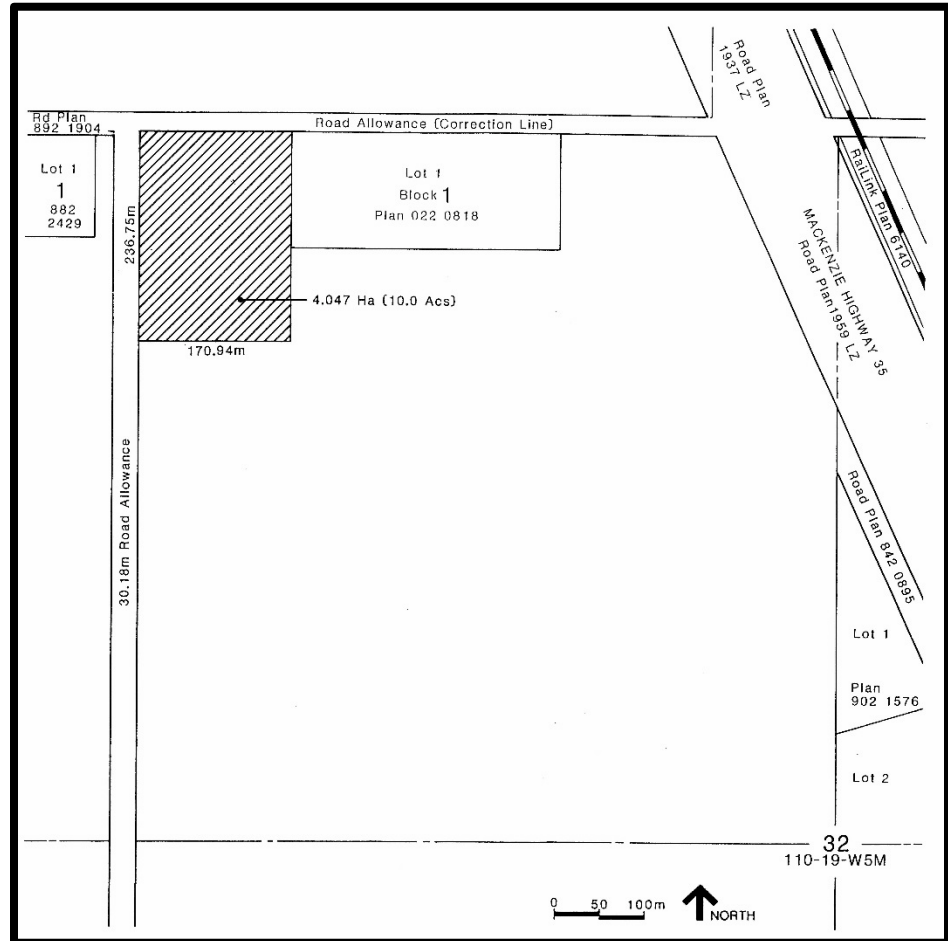
Rezoned from: *Agricultural District "A1"*

To: *Rural Country Residential District "RC"*

("RC" changed to Rural Country Residential 2 "RC2", "RC2" changed to Rural Country Residential 1 "RCR1" by Bylaw 1066-17)

Bylaw 346/03, March 2003

PT of NW 32-110-19-W5M



I.D.P. Area



Location: *High Level Rural*

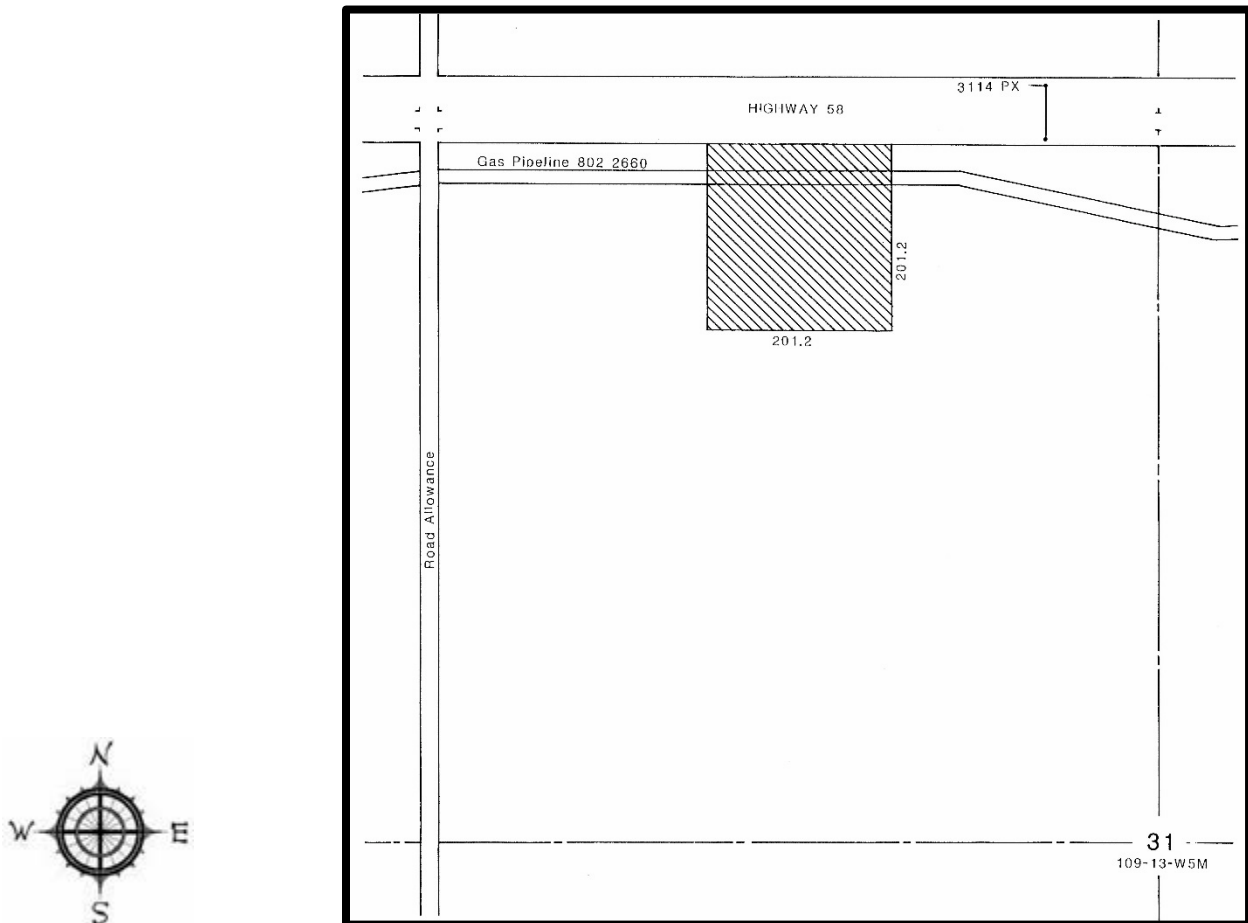
Rezoned from: *Agricultural District "A1"*

To: *Country Residential District 1 "CR-1"*

("CR-1" changed to Rural Country Residential District "RC", "RC" changed to Rural Country Residential 2 "RC2", "RC2" changed to Rural Country Residential 1 "RCR1" by Bylaw 1066-17)

Bylaw 374/03, August 2003

PT of NW 31-109-13-W5M



Location: *Fort Vermilion Rural*

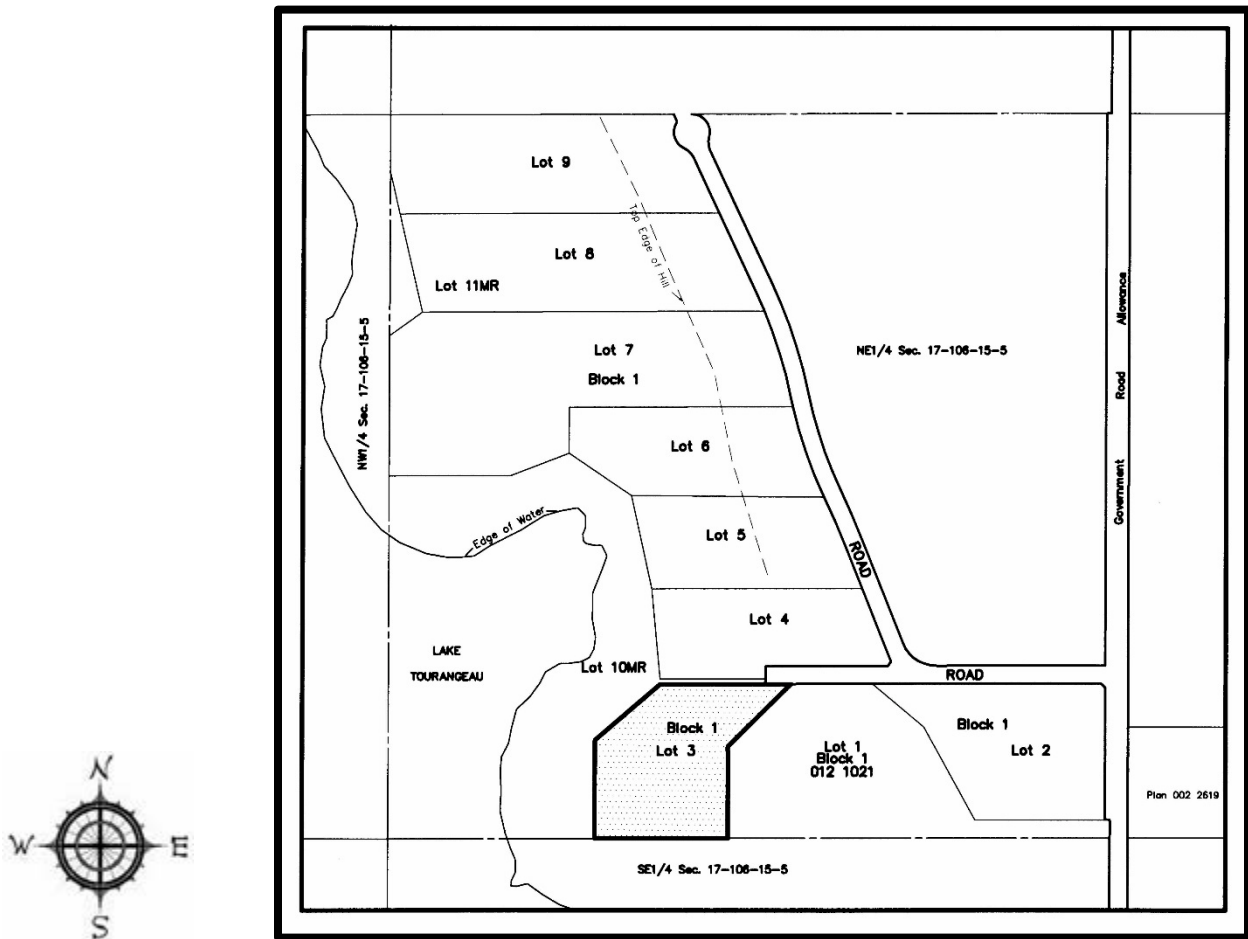
Rezoned from: *Agricultural District "A1"*

To: *Direct Control District "DC2"*

("DC2" changed to Direct Control "DC", "DC" changed to Direct Control 1 "DC1" by Bylaw 1066-17)

Bylaw 375/03, August 2003

PT of NE 17-106-15-W5M



Location: *La Crete Rural*

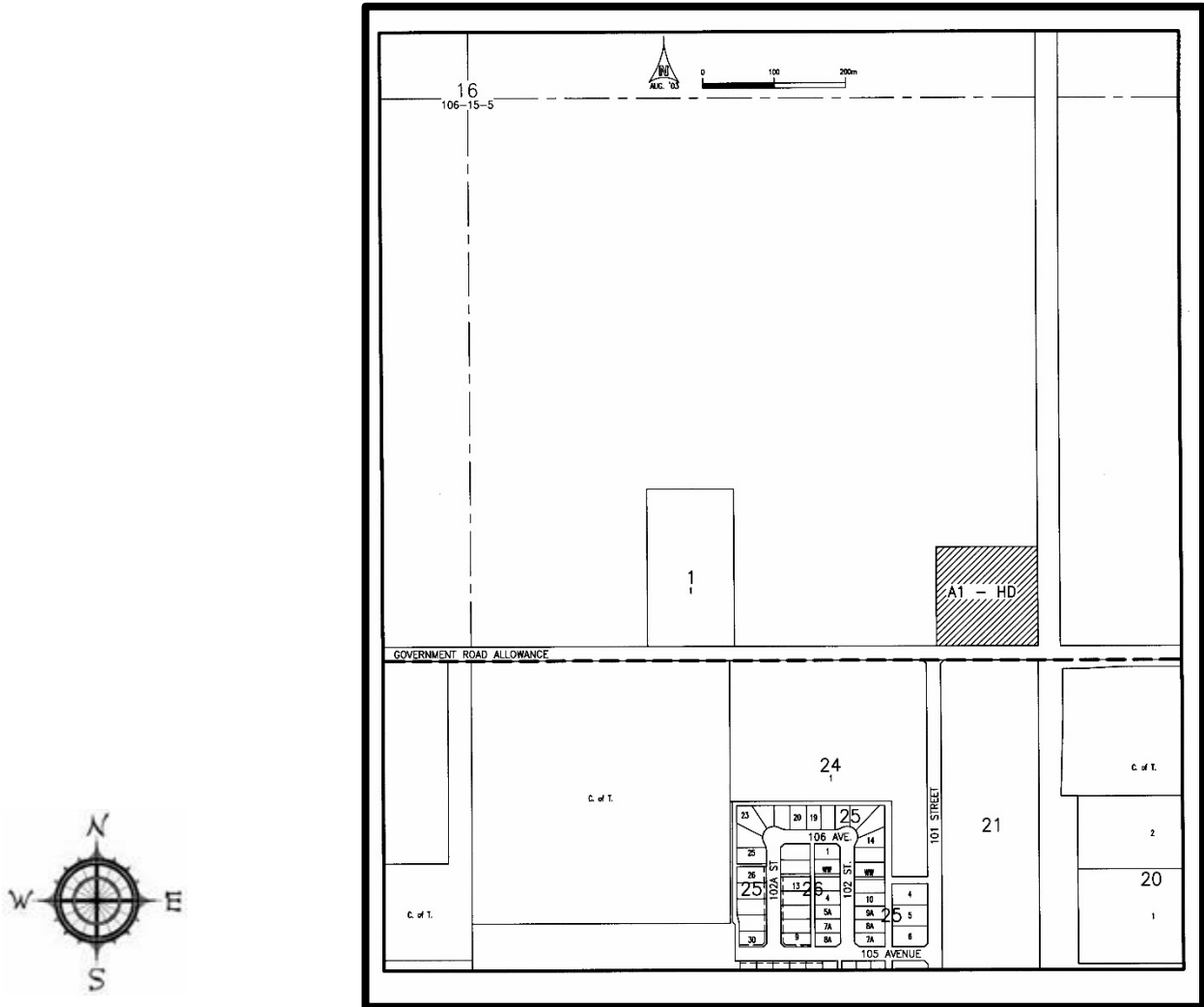
Rezoned from: *Rural Country Residential District "RC"*

To: *Recreation District "REC"*

("REC" changed to Recreation 1 "REC1" by Bylaw 1066-17)

Bylaw 377/03, August 2003

PT of SE 16-106-15-W5M



Location: *La Crete Rural (now within the Hamlet of La Crete)*

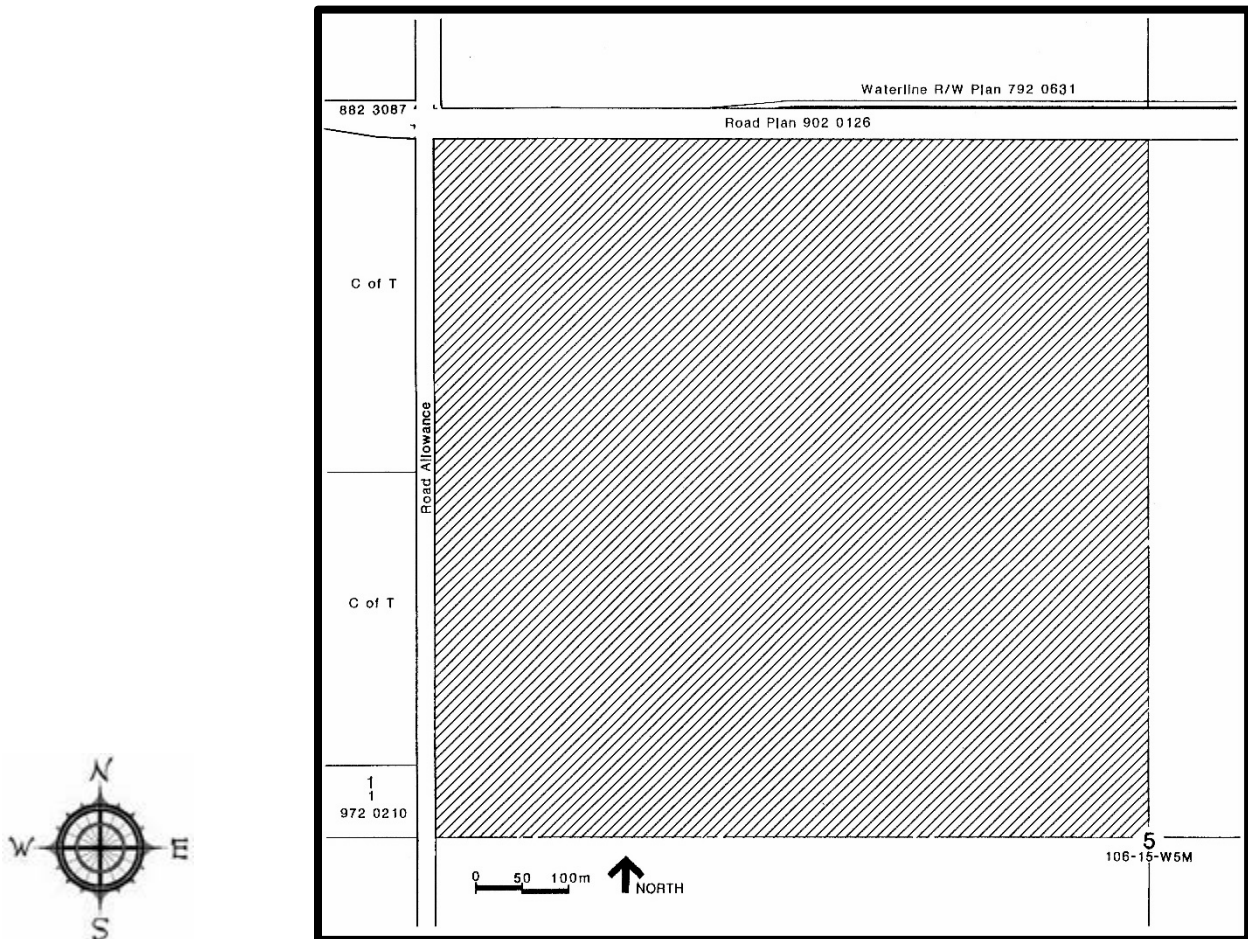
Rezoned from: *Agricultural District "A1"*

To: *Highway Development District "HD"*

("HD" changed to Highway Commercial "HC" by Bylaw 1066-17)

Bylaw 379/03, October 2003

NW 5-106-15-W5M



Location: *La Crete Rural*

Rezoned from: *Agricultural District "A1"*

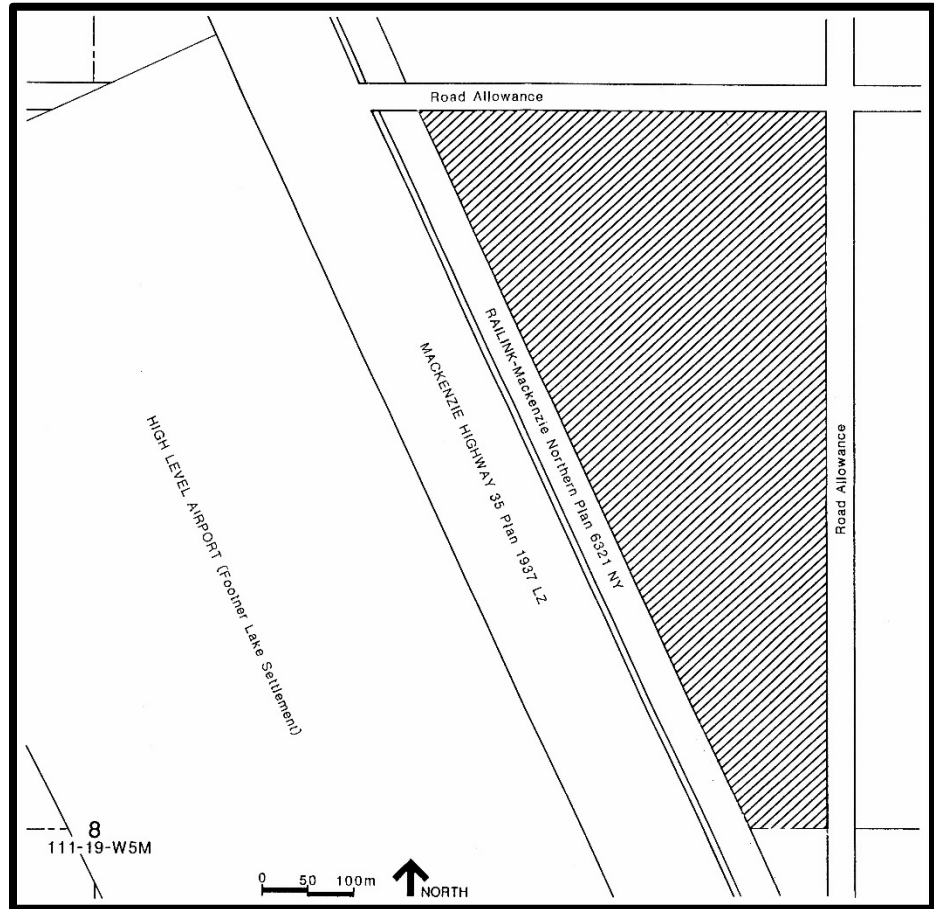
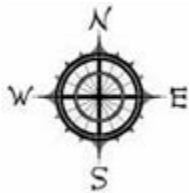
To: *Rural Country Residential District "RC"*

("RC" changed to Rural Country Residential 2 "RC2", "RC2" changed to Rural Country Residential 1 "RCR1" by Bylaw 1066-17)

Bylaw 381/03, February 2004

PT of NE 8-111-19-W5M

I.D.P. Area



Location: *High Level Rural*

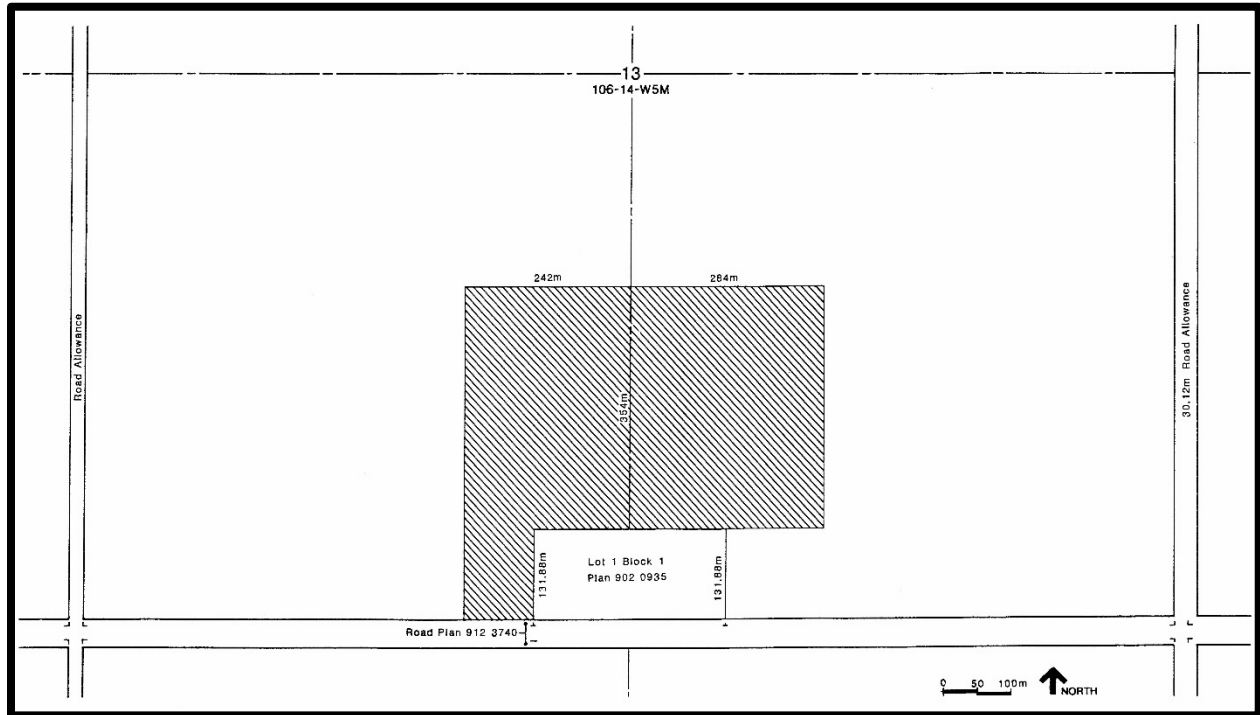
Rezoned from: *Forestry District "F"*

To: *Agricultural District "A1"*

("A1" changed to Agricultural "A" by Bylaw 791-10)

Bylaw 382/03, October 2003

PT of SE 13-106-14-W5M



Location: *La Crete Rural*

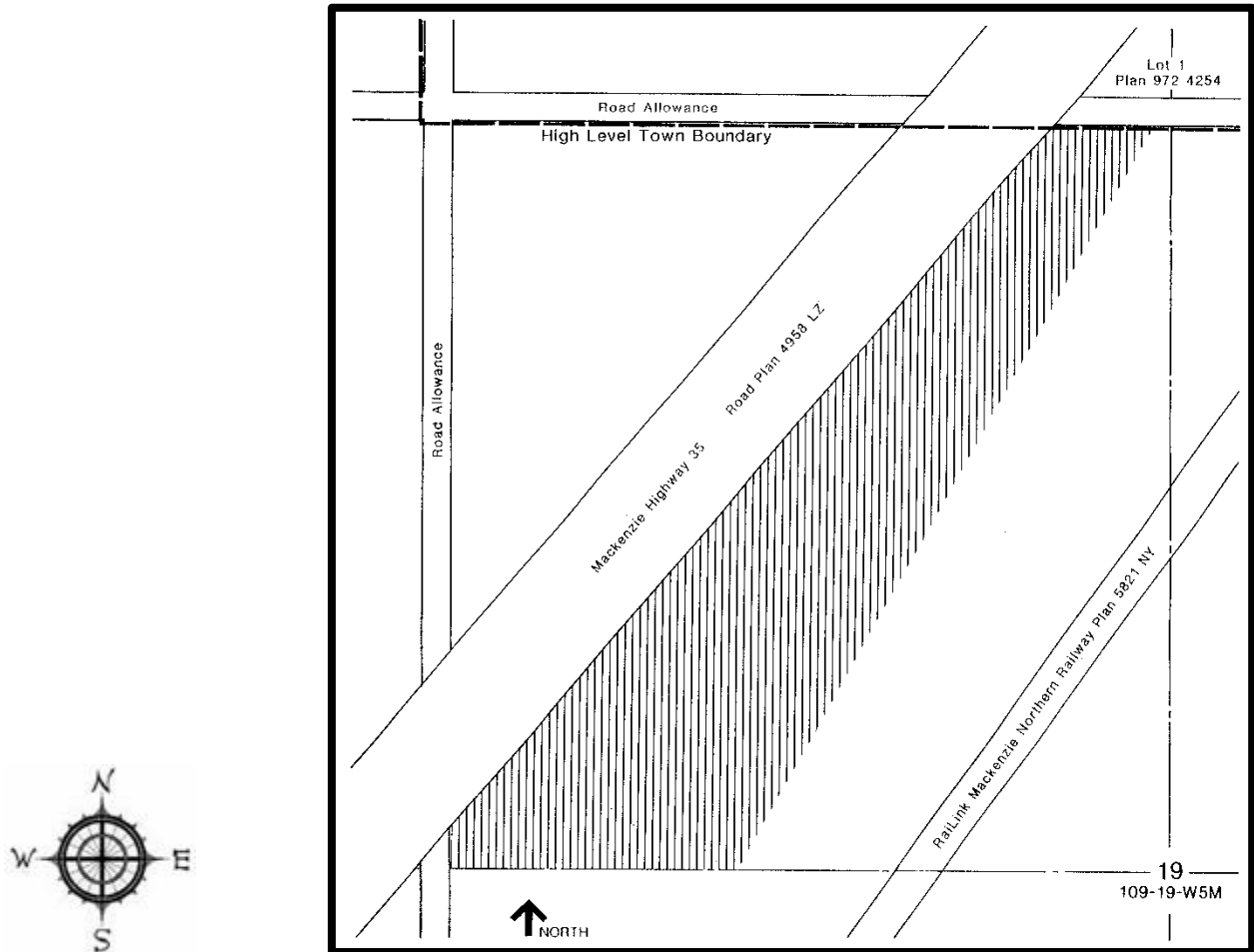
Rezoned from: *Agricultural District 1 "A1"*

To: *Direct Control District 3 "DC3"*

("DC3" changed to Direct Control "DC", "DC" changed to Direct Control 1 "DC1" by Bylaw 1066-17)

Bylaw 388/03, November 2003

PT of NW 19-109-19-W5M



Location: *High Level Rural*

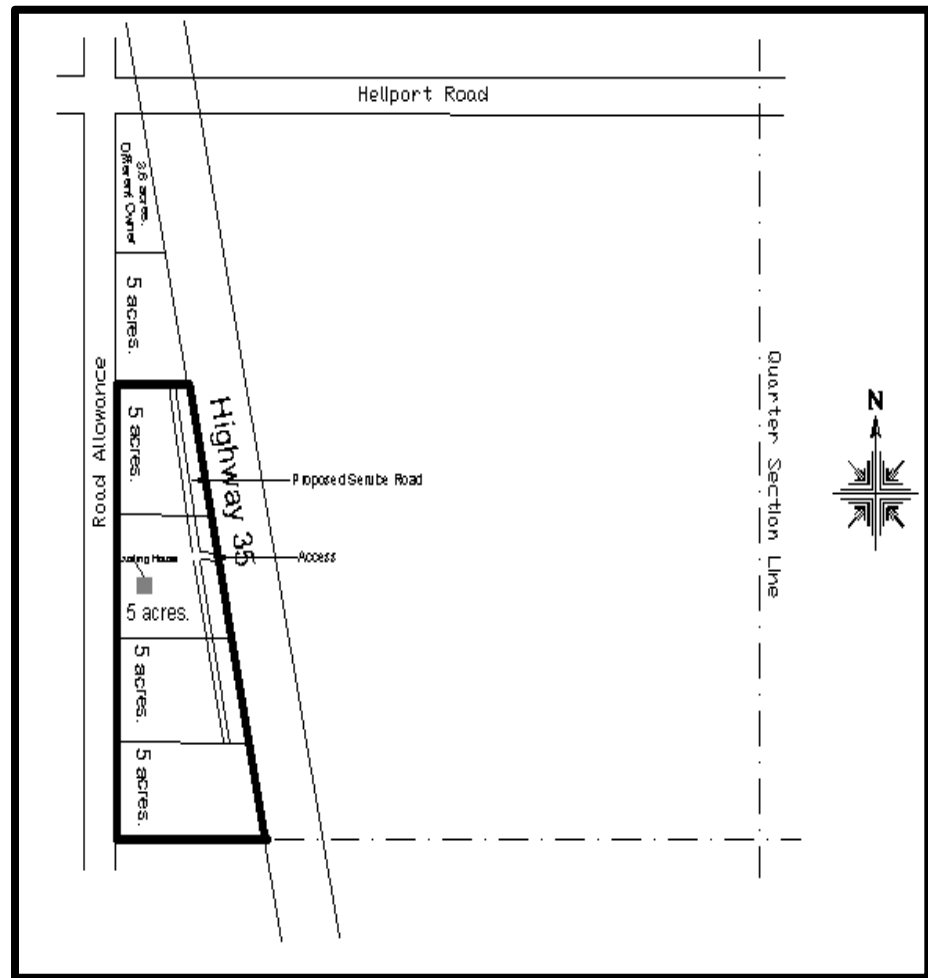
Rezoned from: *Highway Development District
“HD”*

To: *Agricultural District 1 “A1”*

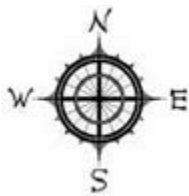
(“A1” changed to Agricultural “A” by Bylaw 791-10)

Bylaw 407/04, April 2004

PT of NW 21-110-19-W5M



I.D.P. Area



Location: *High Level Rural*

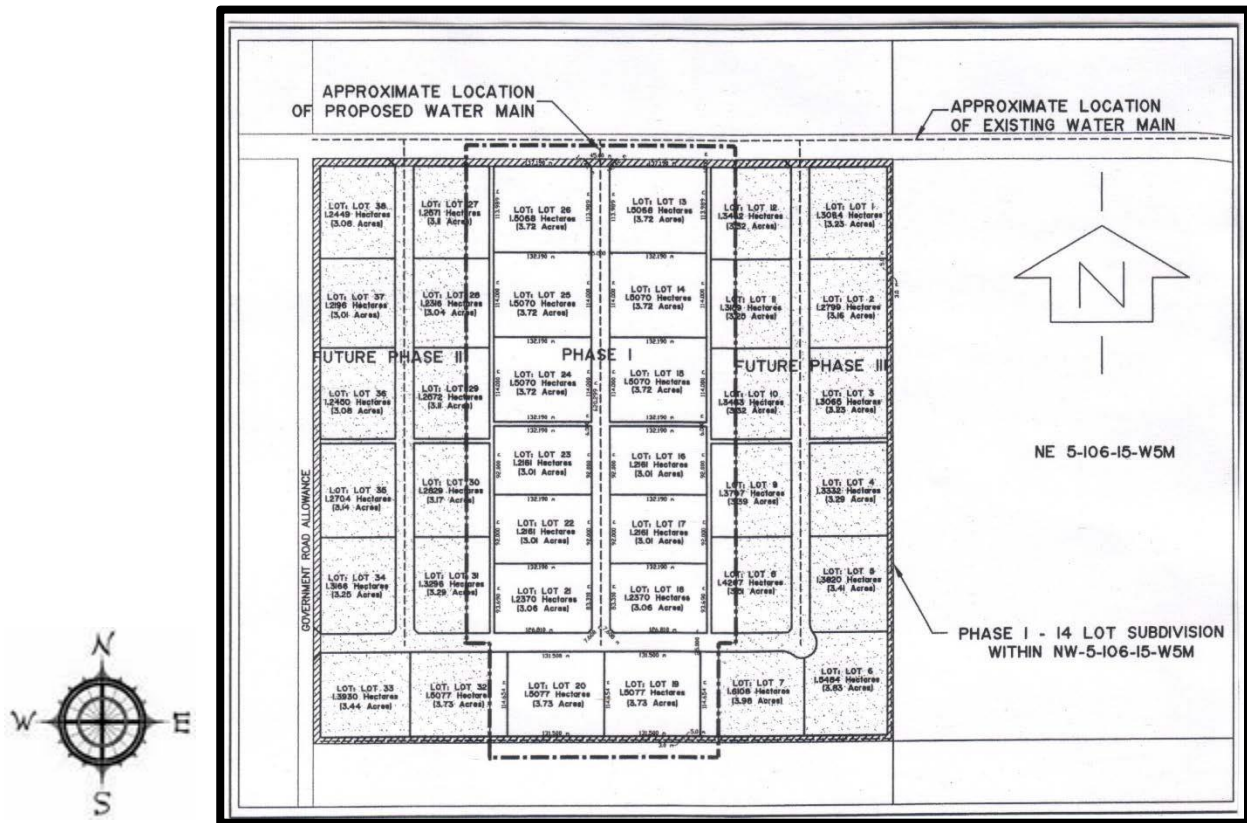
Rezoned from: *Agricultural District 1 "A1"*

To: *Rural Country Residential District 2 "RC2"*

(“RC2” changed to Rural Country Residential 1 “RCR1” by Bylaw 1066-17)

Bylaw 416/04, May 2004

NW 5-106-15-W5M



Location: *La Crete Rural*

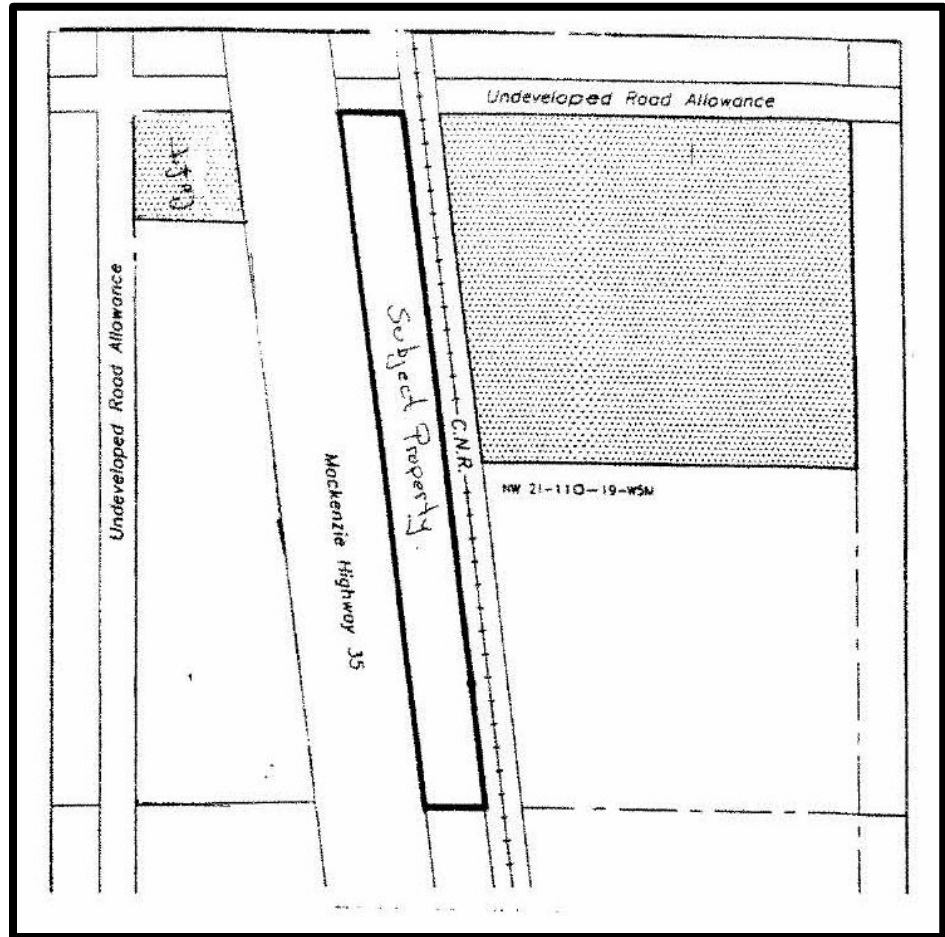
Rezoned from: *Rural Country Residential District 1 "RC1" and Rural Country Residential District 2 "RC2"*

To: *Rural Country Residential District 3 "RC3"*

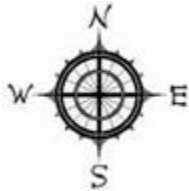
("RC3" and "RC4" combined to form new Rural Country Residential 3 "RC3", "RC3" changed to Rural Country Residential 3 "RCR3" by Bylaw 1066-17)

Bylaw 433/04, May 2004

PT of NW 21-110-19-W5M



I.D.P. Area



Location: *High Level Rural*

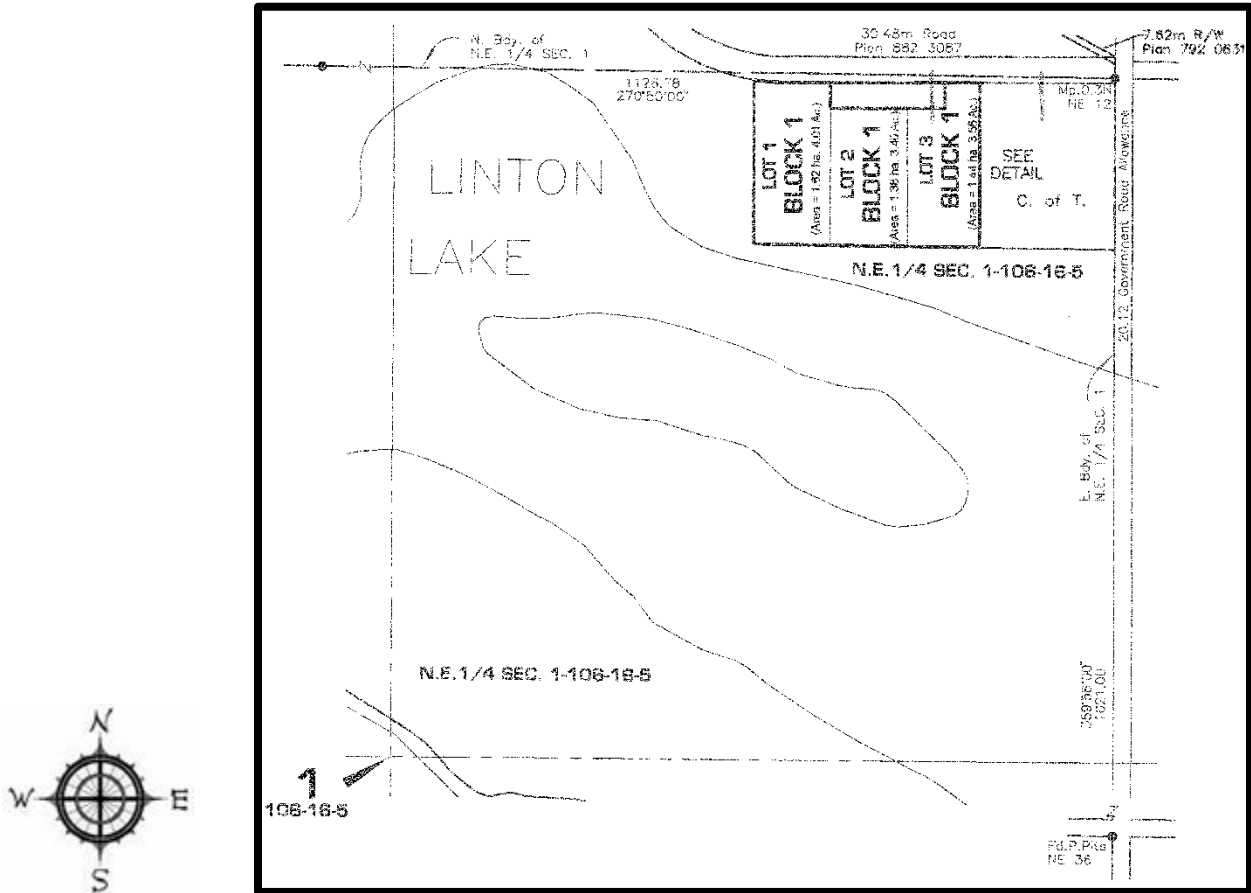
Rezoned from: *Agricultural District 1 "A1"*

To: *Rural Country Residential District 2 "RC2"*

(*"RC2"* changed to Rural Country Residential 1 "*RCR1*" by Bylaw 1066-17)

Bylaw 441/04, July 2004

PT of NE 1-106-16-W5M



Location: *La Crete Rural*

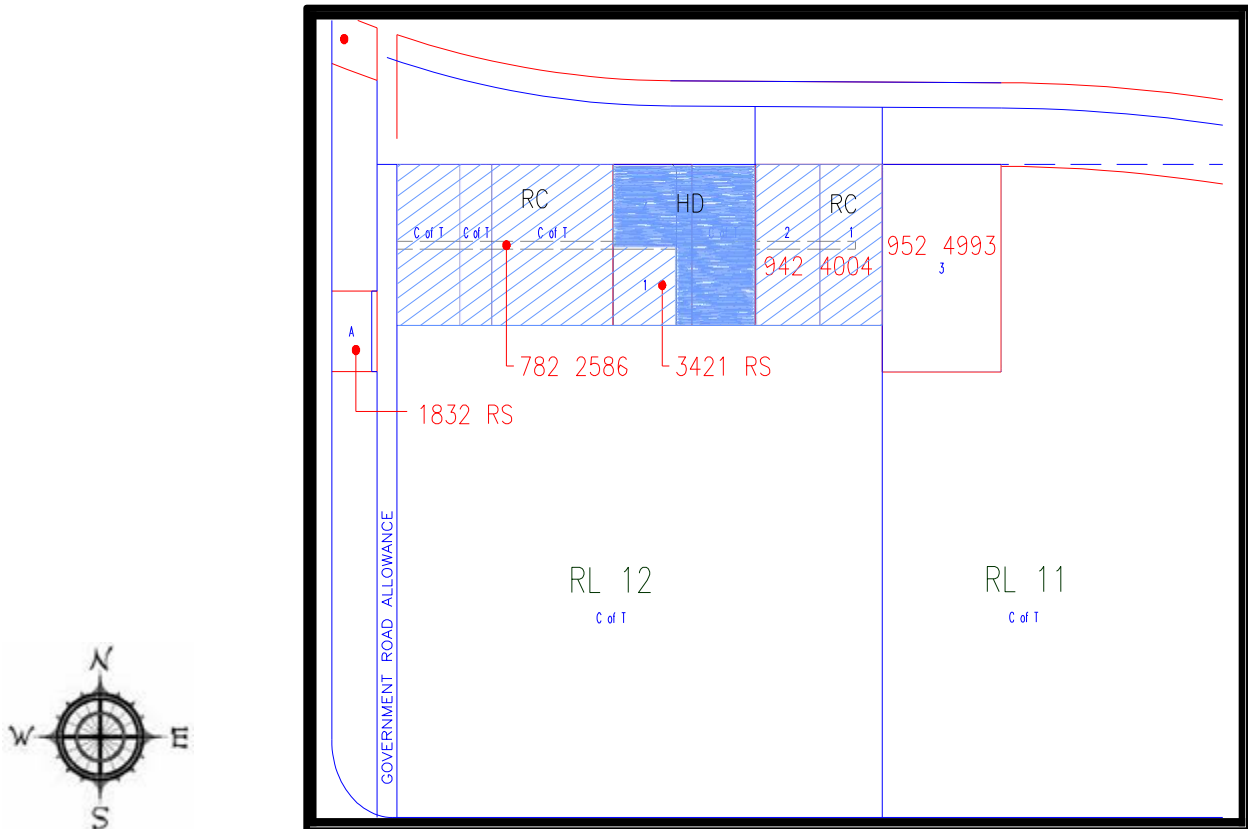
Rezoned from: *Agricultural District 1 "A1"*

To: *Rural Country Residential District 3 "RC3"*

("RC3" and "RC4" combined to form new Rural Country Residential 3 "RC3", "RC3" changed to Rural Country Residential 3 "RCR3" by Bylaw 1066-17)

Bylaw 446/04, August 2004

FORTVER, RANGE 4, RIVER LOT 12



Location: *Fort Vermilion Rural*

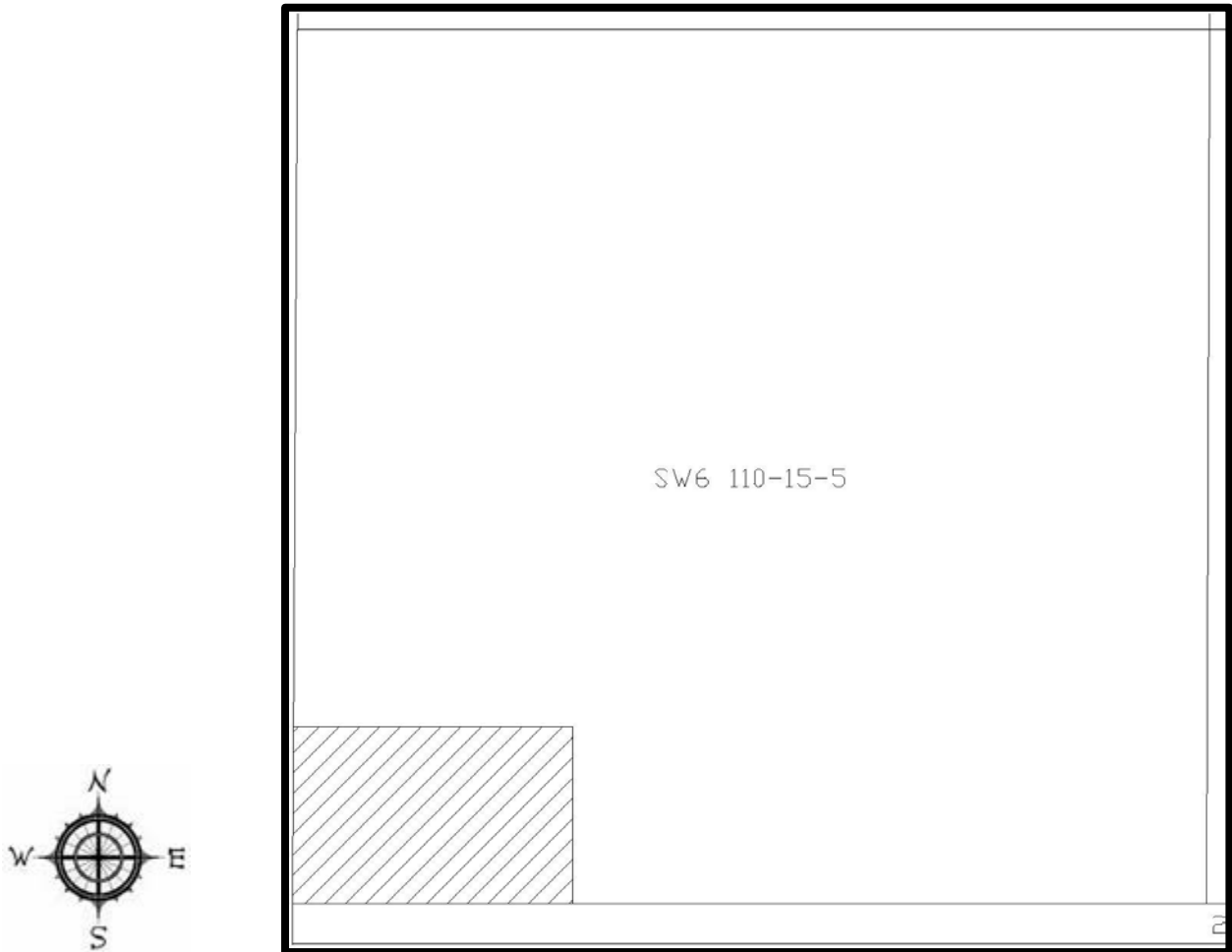
Rezoned from: *Agricultural District 1 "A1"*

To: *Rural Country Residential District 1 "RC1"
and Highway Development District "HD"*

("HD" changed to Highway Commercial "HC" by Bylaw 1066-17)

Bylaw 453/04, July 2004

PT of SW 6-110-15-W5M



Location: *High Level Rural*

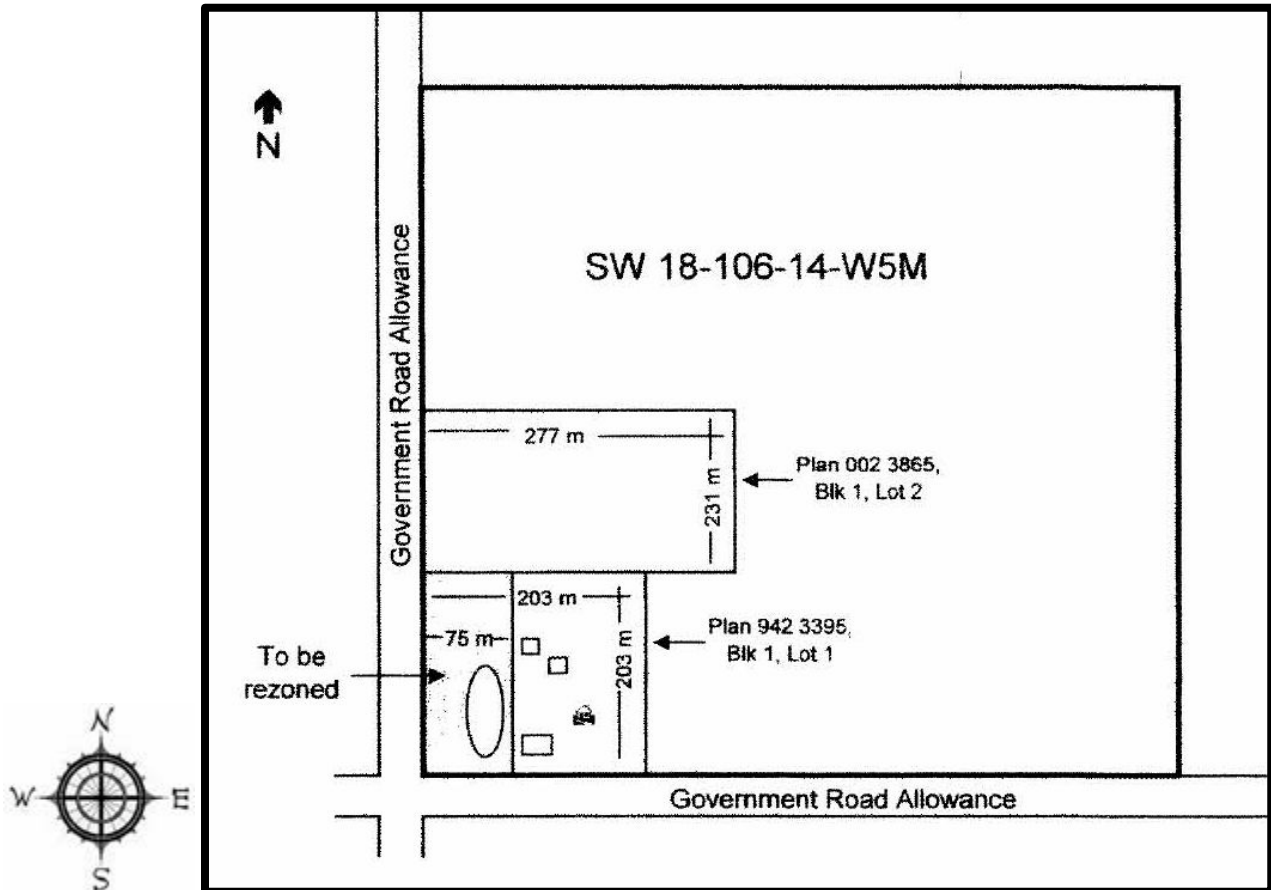
Rezoned from: *Agricultural District 1 "A1"*

To: *Rural Industrial District 1 "RM1"*

("RM1" changed to Rural Industrial District 1 "RI1", "RI1" changed to Rural Industrial "RI", "RI" changed to Rural Industrial Light "RIL" by Bylaw 1066-17)

Bylaw 466/04, September 2004

PT of SW 18-106-14-W5M



Location: *La Crete Rural*

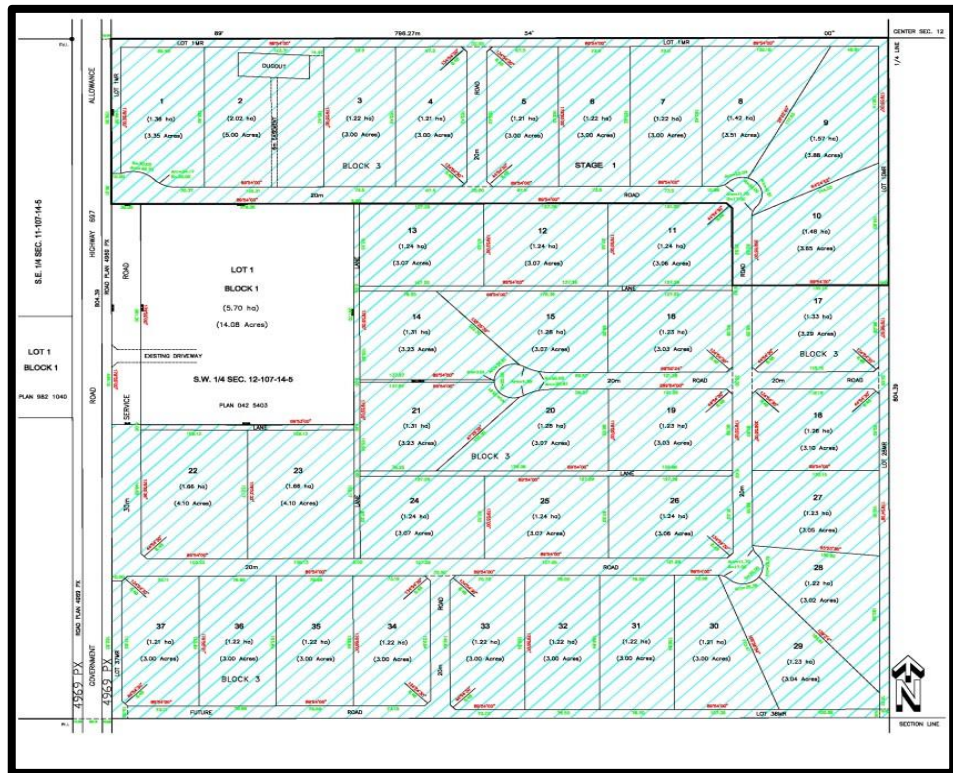
Rezoned from: *Agricultural District 1 "A1"*

To: *Highway Development District "HD"*

("HD" changed to Highway Commercial "HC" by Bylaw 1066-17)

Bylaw 468/04, October 2004

PT of SW 12-107-14-W5M



Location: *Blumenort*

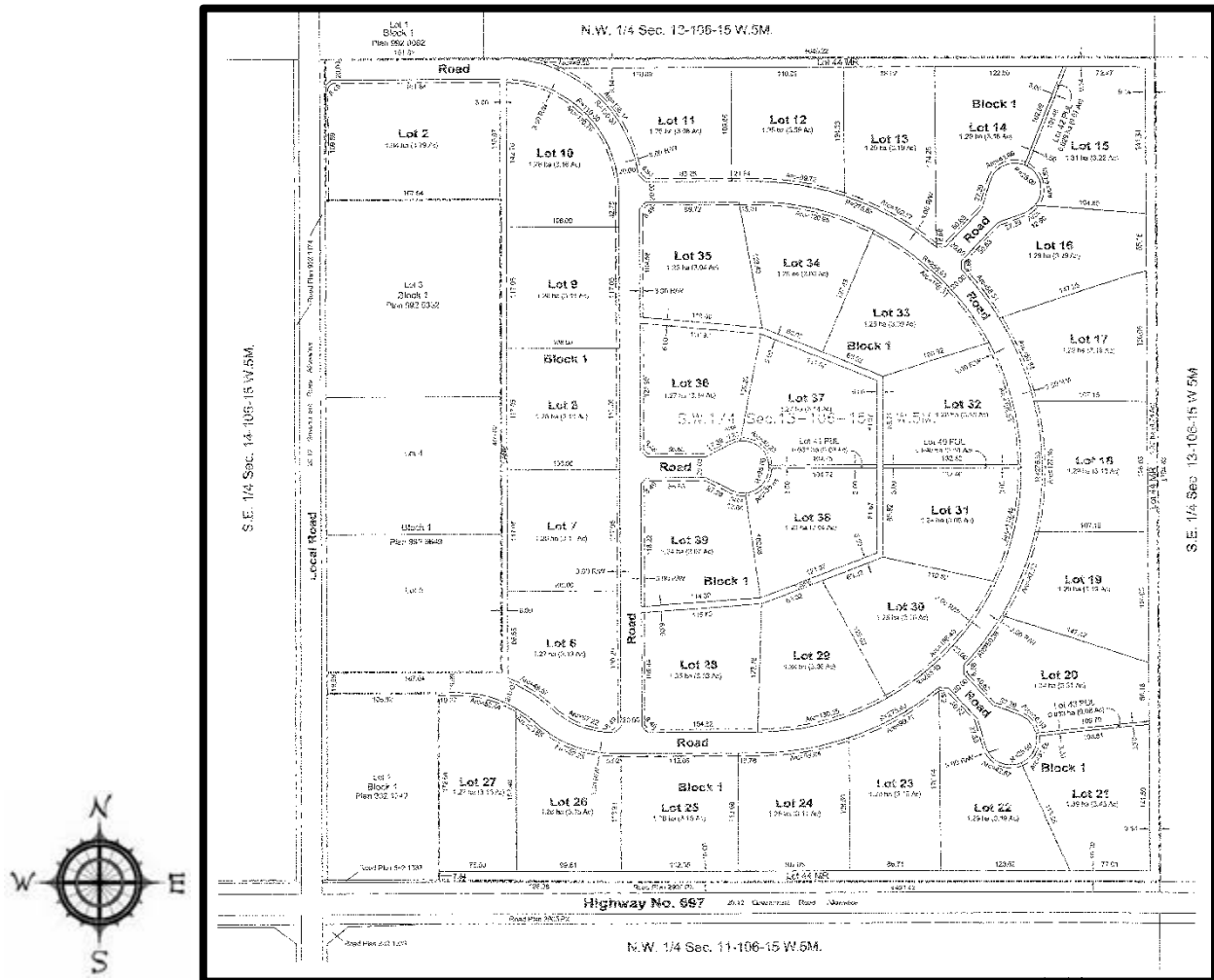
Rezoned from: *Agricultural District 1 "A1"*

To: *Rural Country Residential District 3 "RC3"*

("RC3" and "RC4" combined to form new Rural Country Residential 3 "RC3", "RC3" changed to Rural Country Residential 3 "RCR3" by Bylaw 1066-17)

Bylaw 509/05, January 2006

PT of SW 13-106-15-W5M



Location: *La Crete Rural*

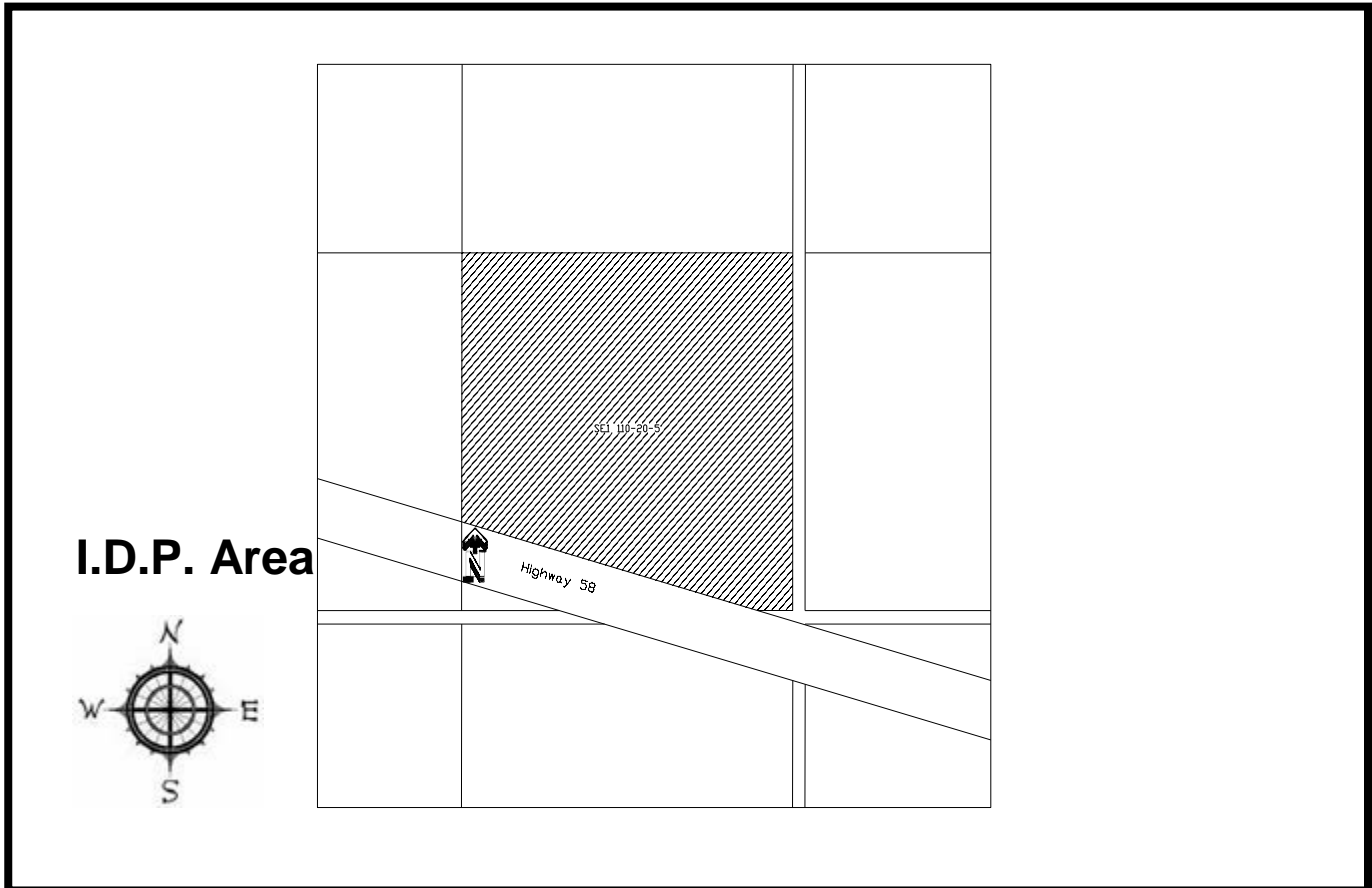
Rezoned from: *Agricultural District 1 "A1"*

To: *Country Residential District 4 "RC4"*

("RC3" and "RC4" combined to form new Rural Country Residential 3 "RC3", "RC3" changed to Rural Country Residential 3 "RCR3" by Bylaw 1066-17)

Bylaw 513/05, August 2005

PT of SE 1-110-20-W5M



Location: *High Level Rural*

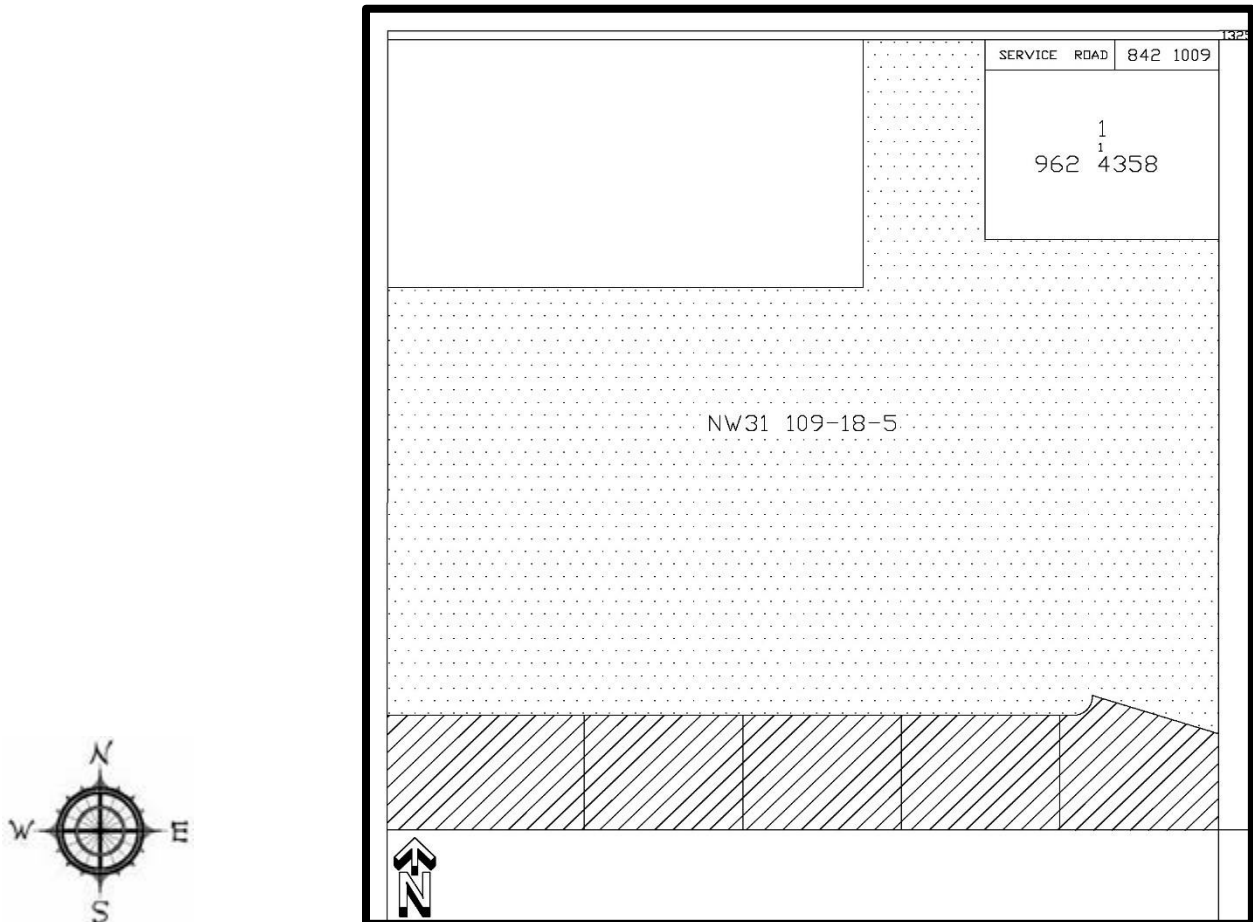
Rezoned from: *Agricultural District 1 "A1"*

To: *Direct Control District 3 "DC3"*

("DC3" changed to Direct Control "DC", "DC" changed to Direct Control 1 "DC1" by Bylaw 1066-17)

Bylaw 515/05, September 2005

PT of NW 31-109-18-W5M



Location: *High Level Rural*

Rezoned from: *Rural Country Residential District 2 "RC2"*

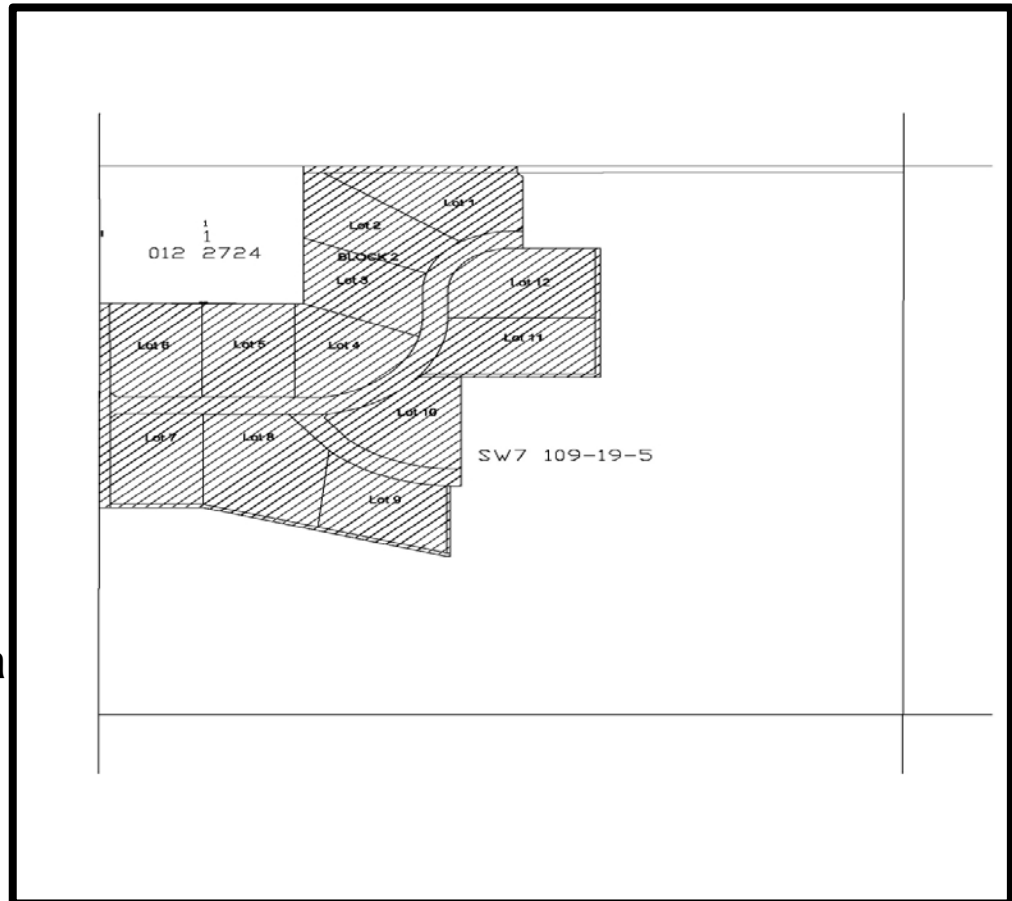
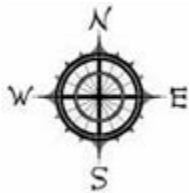
To: *Rural Country Residential District 3 "RC3"*

("RC3" and "RC4" combined to form new Rural Country Residential 3 "RC3", "RC3" changed to Rural Country Residential 3 "RCR3" by Bylaw 1066-17)

Bylaw 525/05, November 2005

PT of SW 7-109-19-W5M

I.D.P. Area



Location: *High Level Rural*

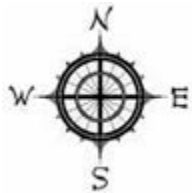
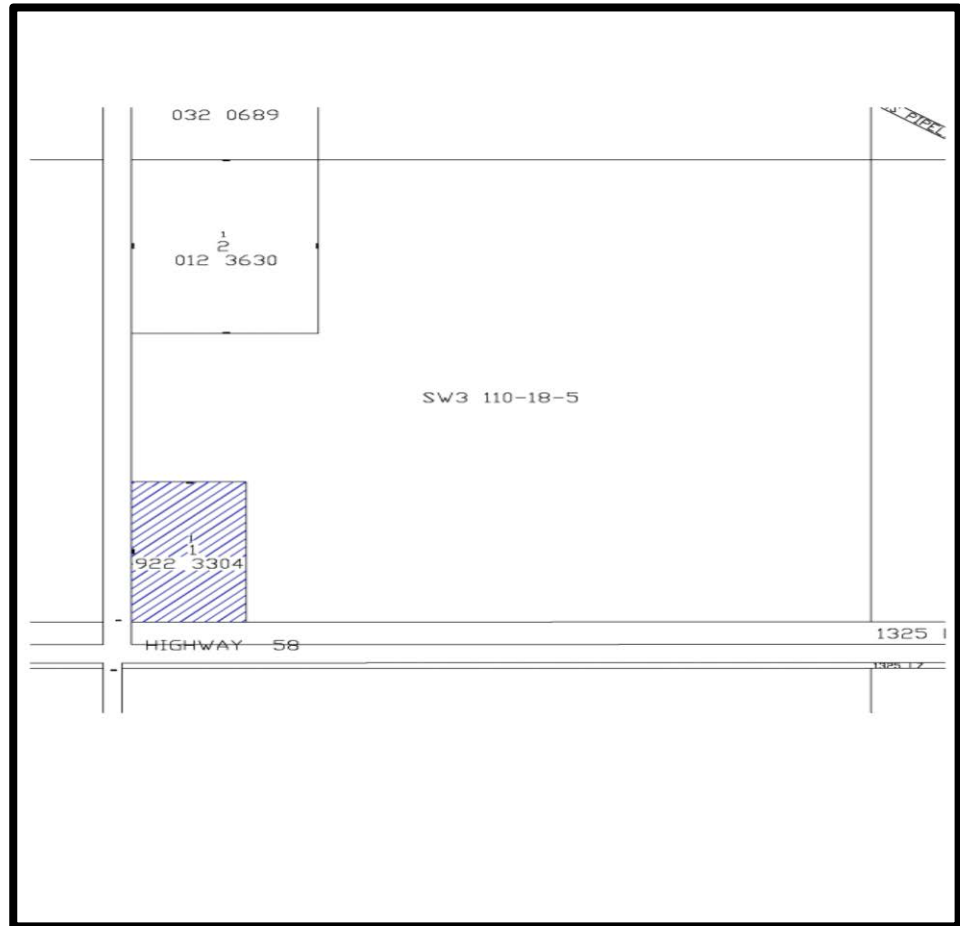
Rezoned from: *Agricultural District 1 "A1"*

To: *Country Residential District 3 "RC3"*

("RC3" and "RC4" combined to form new Rural Country Residential 3 "RC3", "RC3" changed to Rural Country Residential 3 "RCR3" by Bylaw 1066-17)

Bylaw 535/05, February 2006

PT of SW 3-110-18-W5M



Location: *Rural High Level*

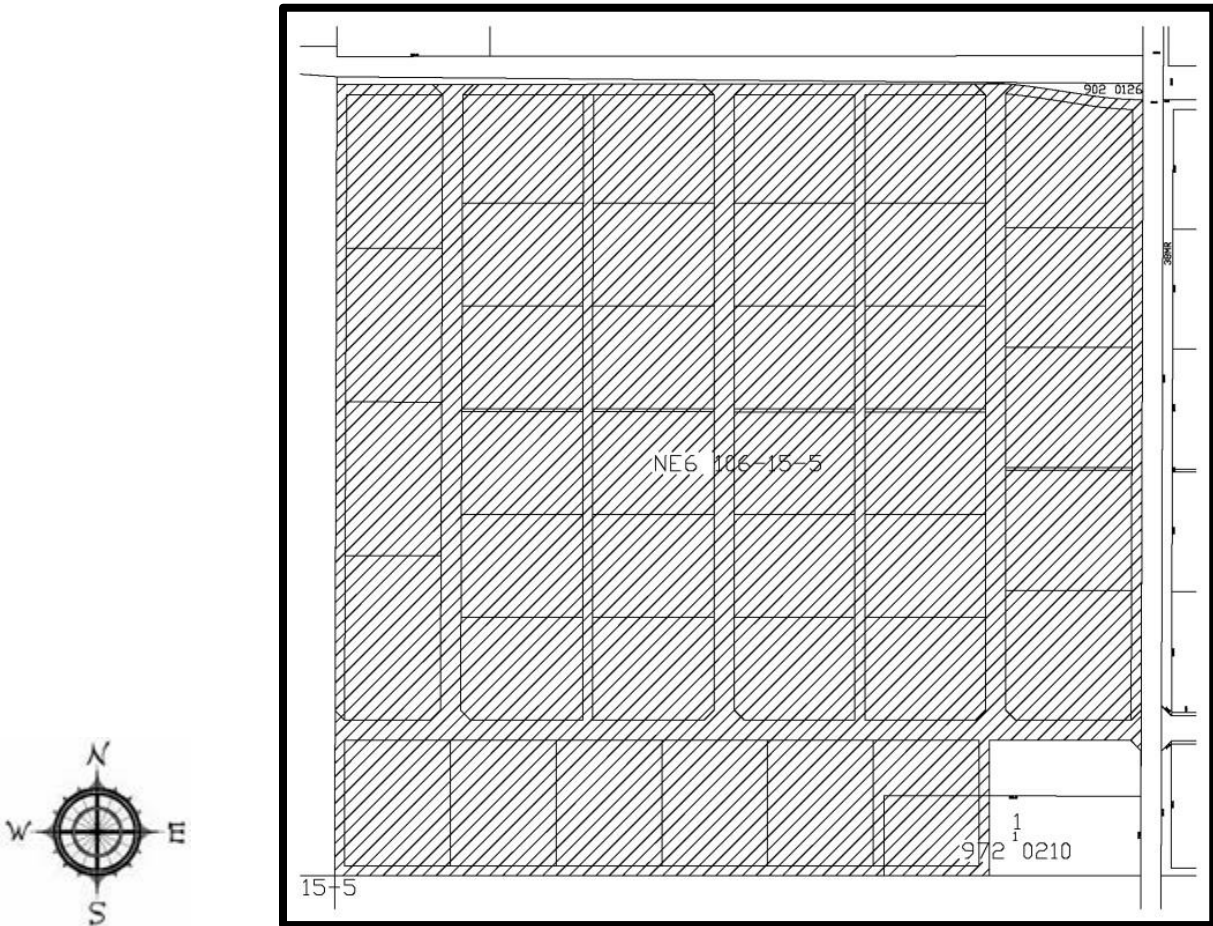
Rezoned from: *Agricultural District 1 "A1"*

To: *Rural Industrial District "RI1"*

("RI1" changed to Rural Industrial "RI", "RI" changed to Rural Industrial Light "RIL" by Bylaw 1066-17)

Bylaw 551/06, February 2006

PT of NE 6-106-15-W5M



Location: *La Crete Rural*

Rezoned from: *Agricultural District 1 "A1"*

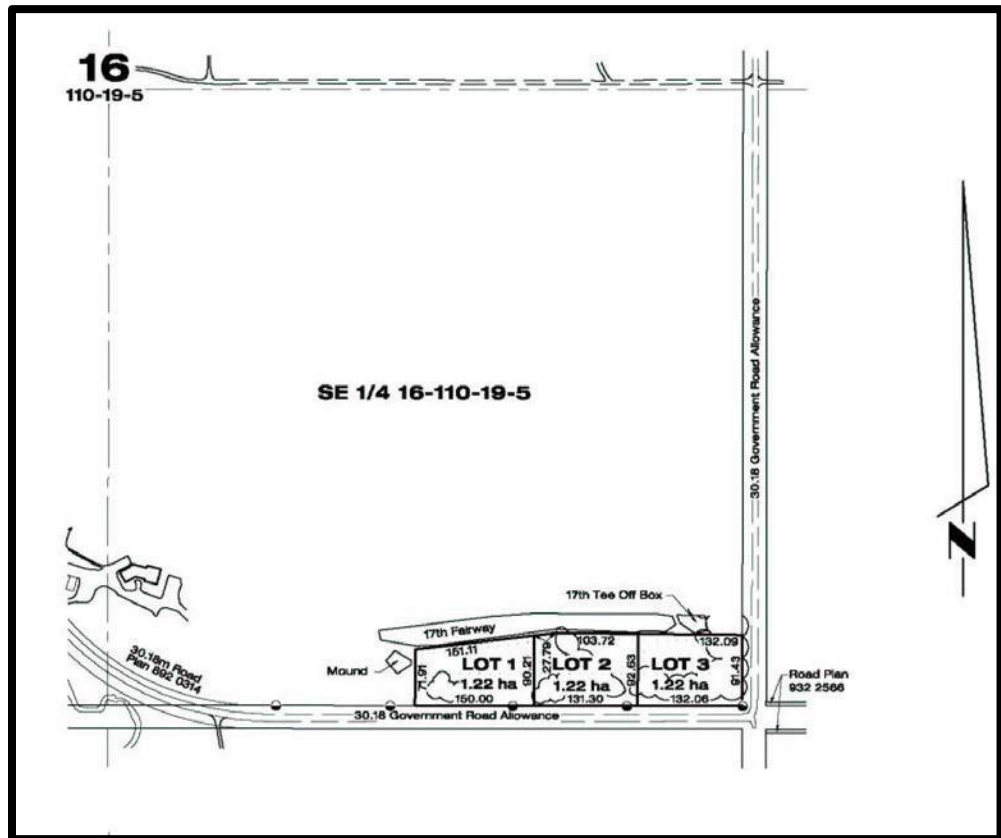
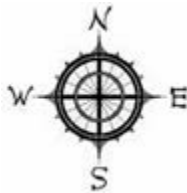
To: *Rural Country Residential District 3 "RC3"*

("RC3" and "RC4" combined to form new Rural Country Residential 3 "RC3", "RC3" changed to Rural Country Residential 3 "RCR3" by Bylaw 1066-17)

Bylaw 553/06, March 2006

PT of SE 16-110-19-W5M

I.D.P. Area



Location: *Rural High Level*

Rezoned from: *Agricultural District 1 "A1"*

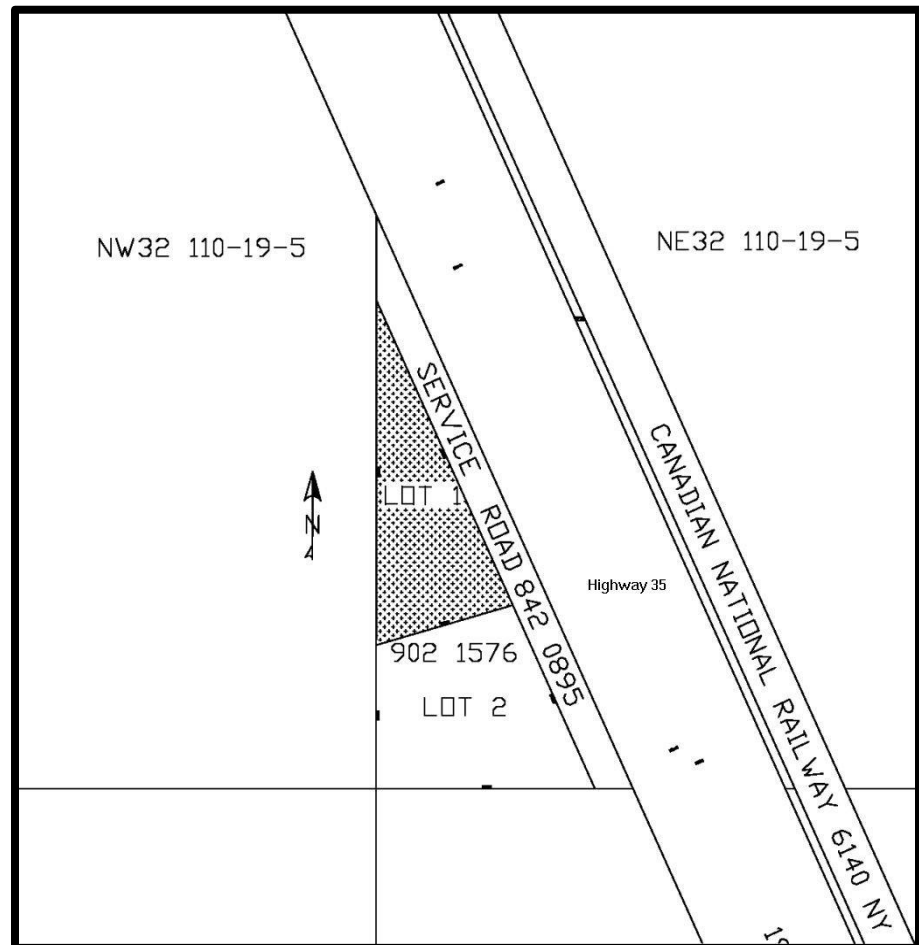
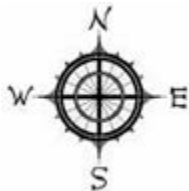
To: *Rural Country Residential District 4 "RC4"*

("RC3" and "RC4" combined to form new Rural Country Residential 3 "RC3", "RC3" changed to Rural Country Residential 3 "RCR3" by Bylaw 1066-17)

Bylaw 581/06, April 2007

PT of NE 32-110-19-W5M

I.D.P. Area



Location: *High Level Rural*

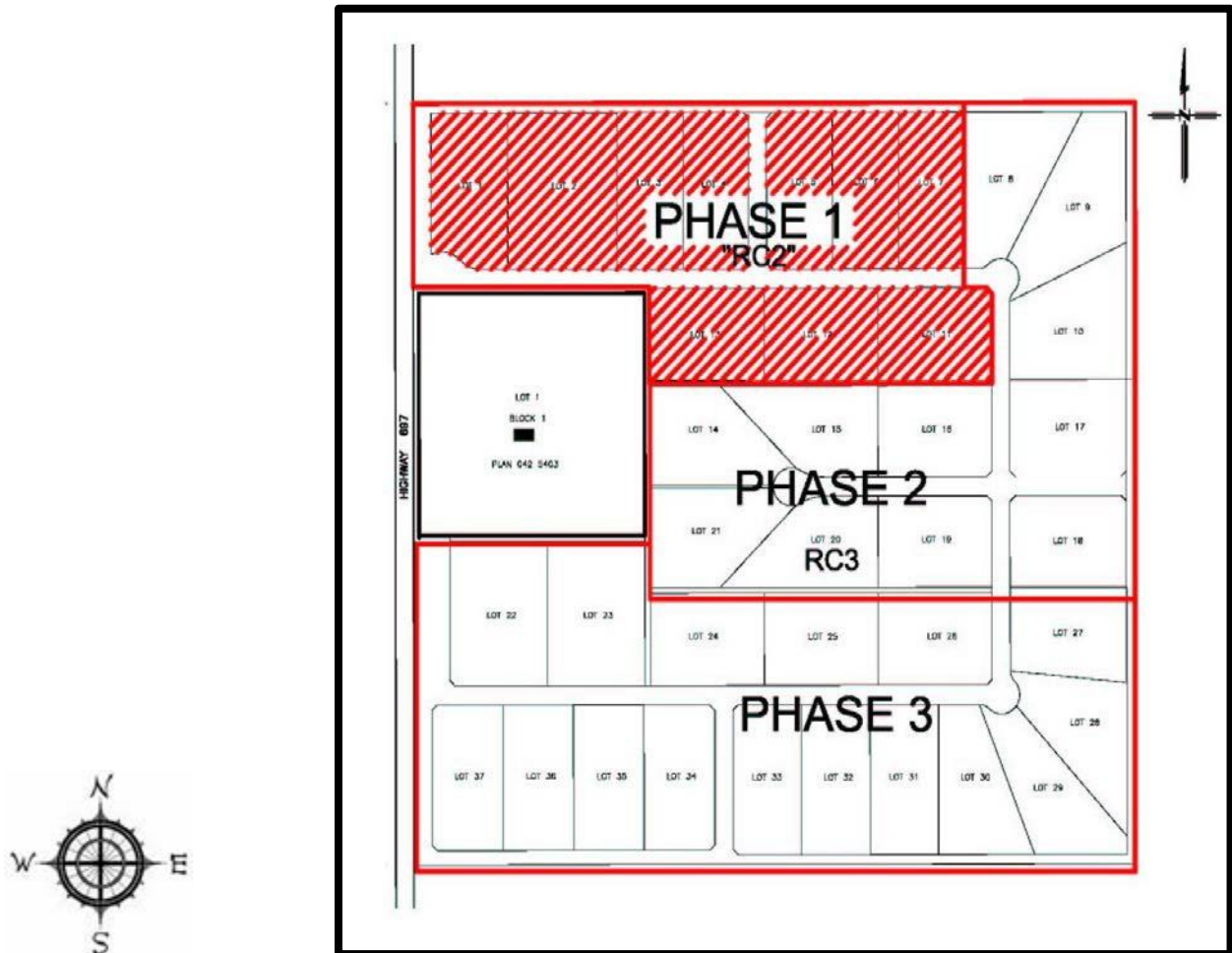
Rezoned from: *Rural Country Residential District 2 "RC2"*

To: *Agricultural District 1 "A1"*

("A1" changed to Agricultural "A" by Bylaw 791-10)

Bylaw 606/06, October 2006

PT of SW 12-107-14-W5M



Location: *Blumenort*

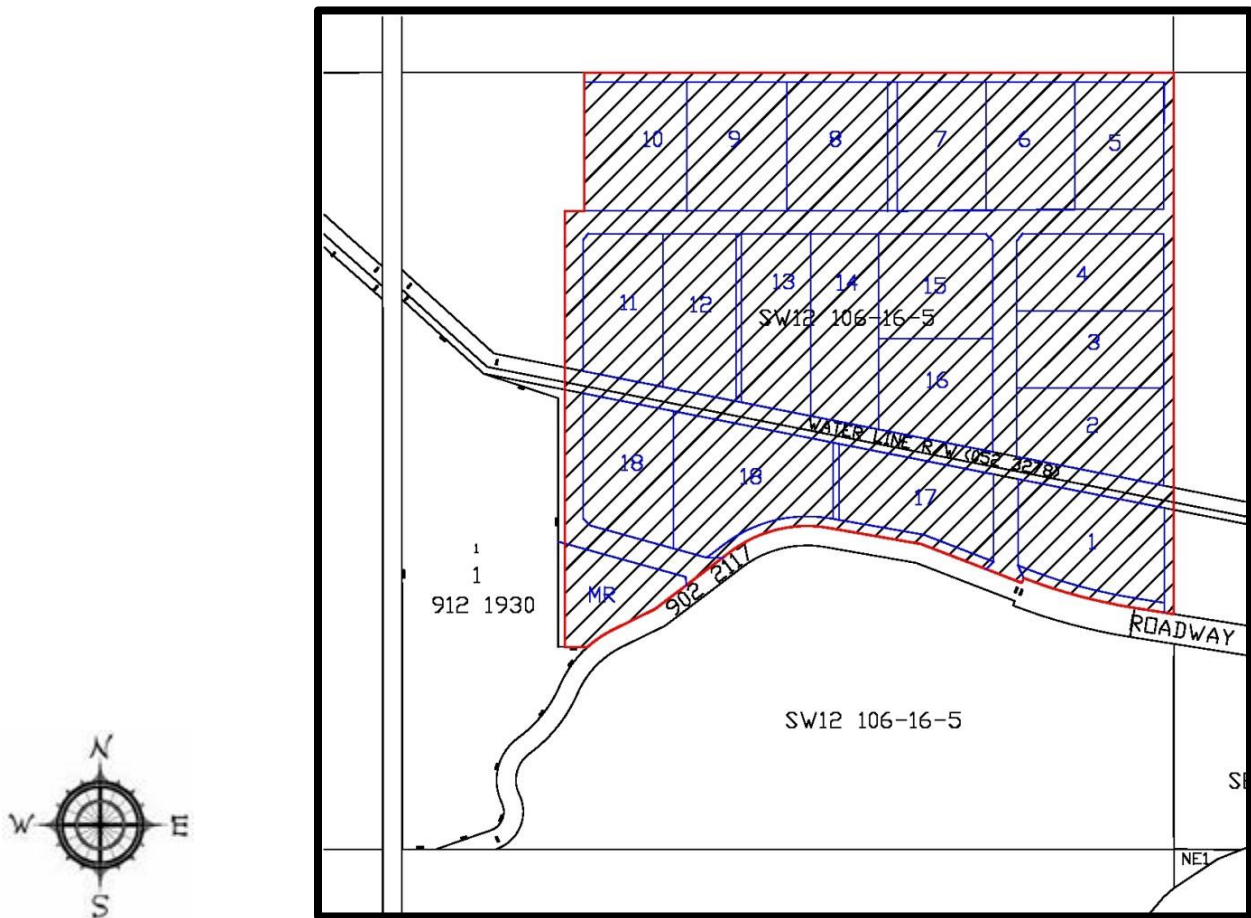
Rezoned from: *Rural Country Residential District 3 “RC3”*

To: *Rural Country Residential District 2 “RC2”*

(“RC2” changed to Rural Country Residential 2 “RCR2” by Bylaw 1066-17)

Bylaw 610/07, March 2007

PT of SW 12-106-16-W5M



Location: *La Crete Rural*

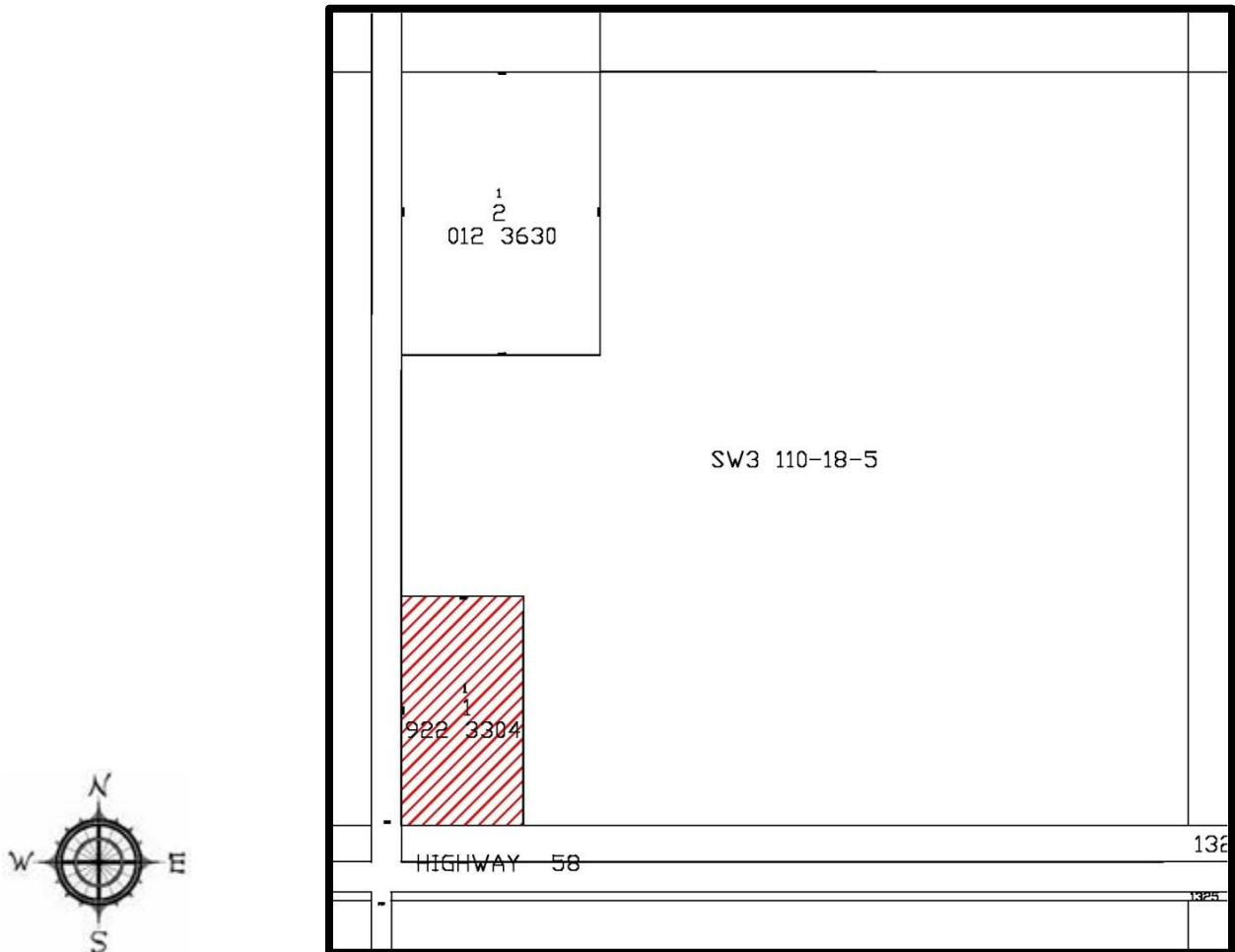
Rezoned from: *Agricultural District 1 "A1"*

To: *Rural Country Residential District 1 "RC1"*

("RC1" changed to Rural Country Residential 1 "RCR1" by Bylaw 1066-17)

Bylaw 628/07, June 2007

PT of SW 3-110-18-W5M



Location: *High Level Rural*

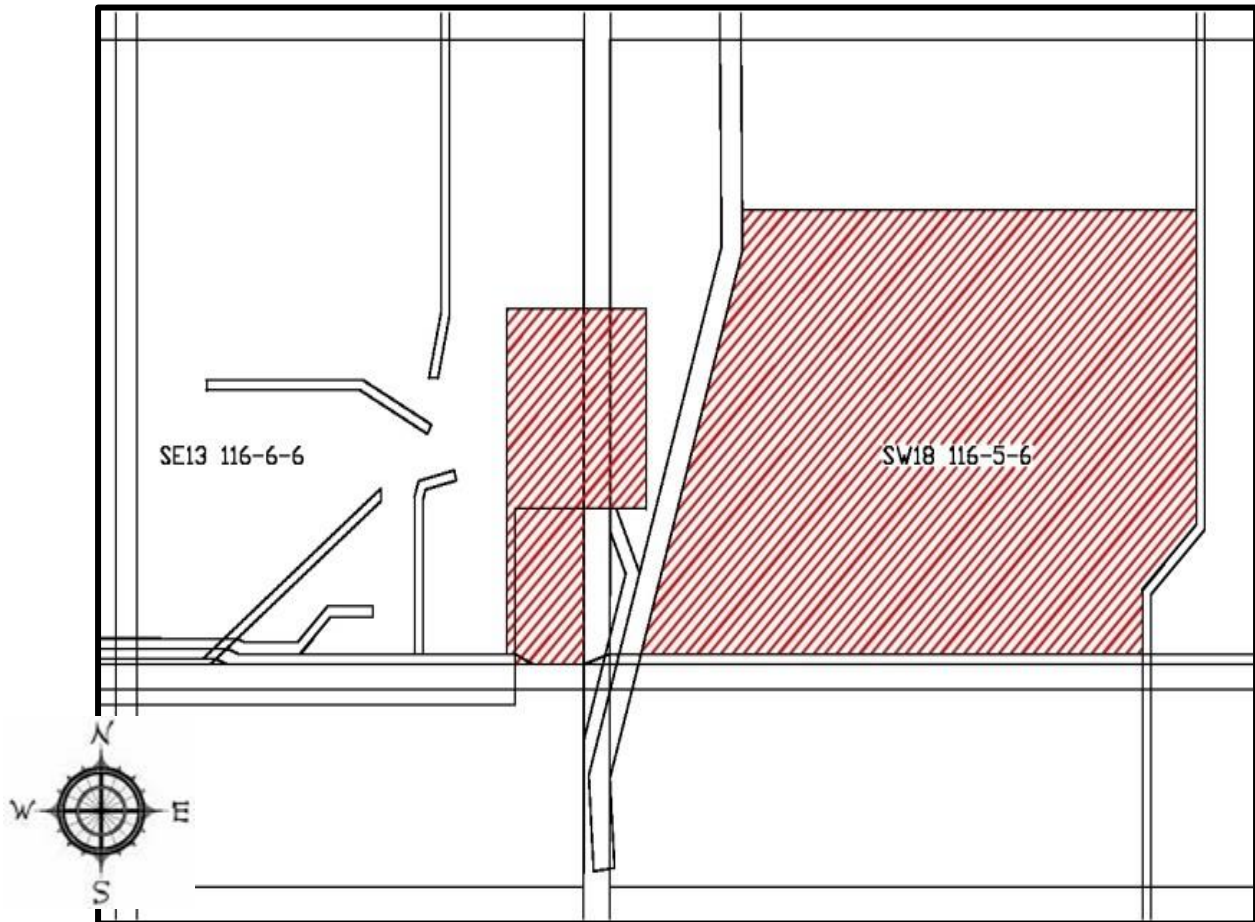
Rezoned from: *Rural Industrial District 1 "RI1"*

To: *Agricultural District 1 "A1"*

("A1" changed to Agricultural "A" by Bylaw 791-10)

Bylaw 642/07, August 2007

PT of SW 18-116-5-W6M and
PT of SE 13-116-6-W6M



Location: *Zama Lake Area*

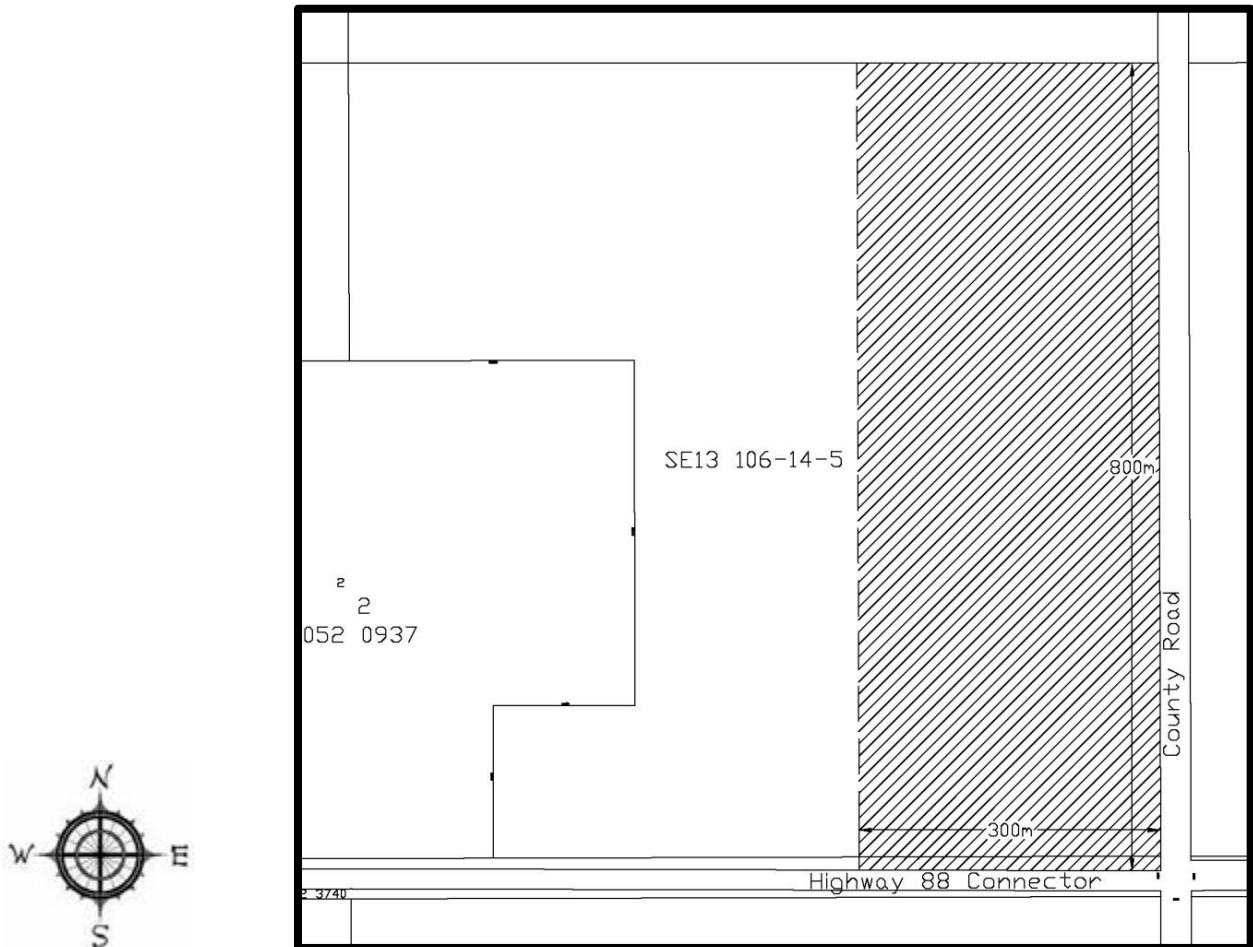
Rezoned from: *Forestry District "F"*

To: *Direct Control District 3 "DC3"*

*("DC3" changed to Direct Control "DC", "DC" changed to Direct Control 1 "DC1" by
Bylaw 1066-17)*

Bylaw 653/07, November 2007

PT of SE 13-106-14-W5M



Location: *La Crete Rural*

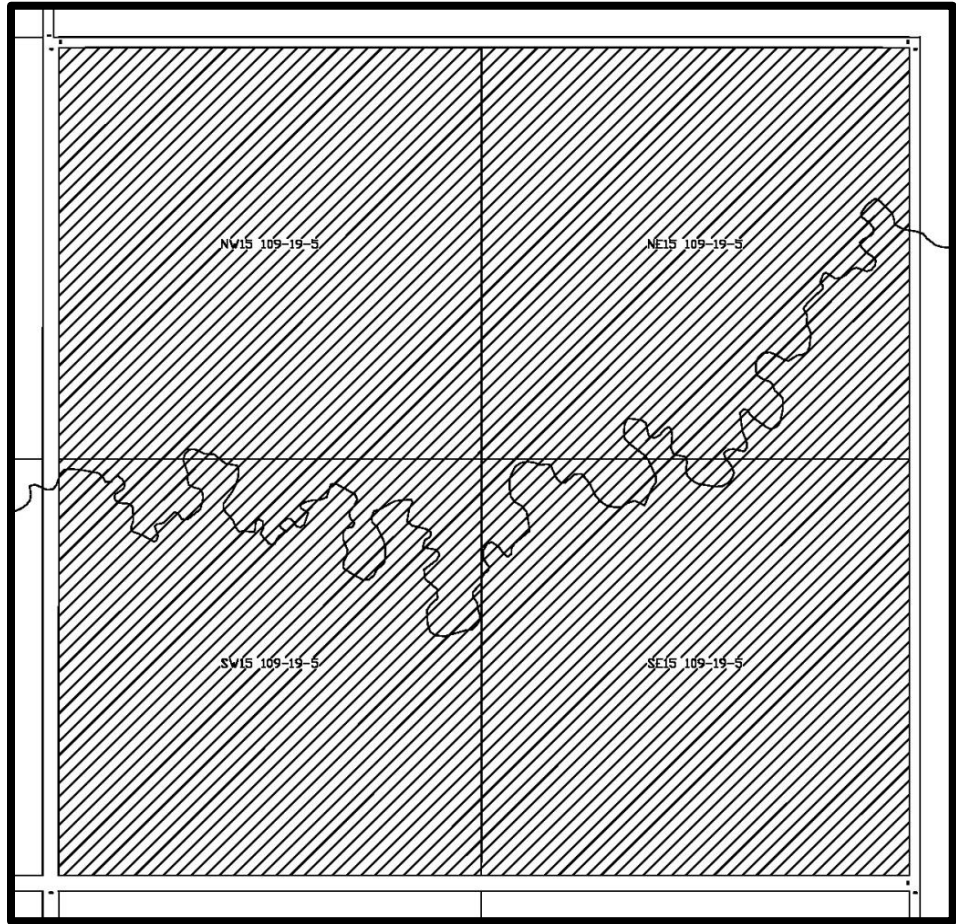
Rezoned from: *Agricultural District 1 "A1"*

To: *Direct Control District 1 "DC1"*

("DC1" changed to Direct Control "DC", "DC" changed to Direct Control 1 "DC1" by Bylaw 1066-17)

Bylaw 665/08, March 2008

SECTION 15-109-19-W5M



I.D.P. Area



Location: *Rural High Level*

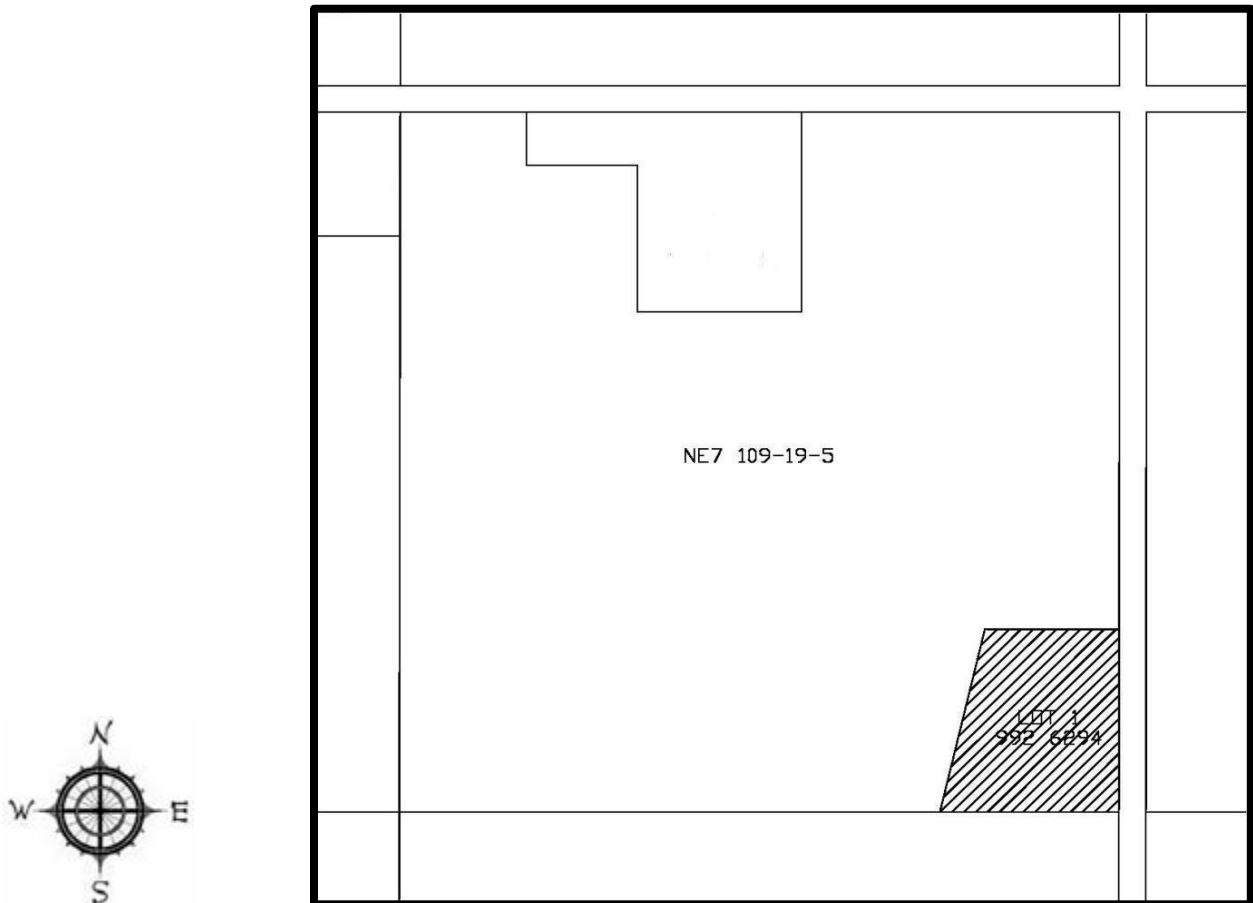
Rezoned from: *Agricultural District 1 "A1"*

To: *Residential Condominium District "RCD"*

("RCD" changed to Direct Control 2 "DC2" by Bylaw 1066-17)

Bylaw 674/08, June 2008

PT of NE 7-109-19-W5M



Location: *High Level Rural*

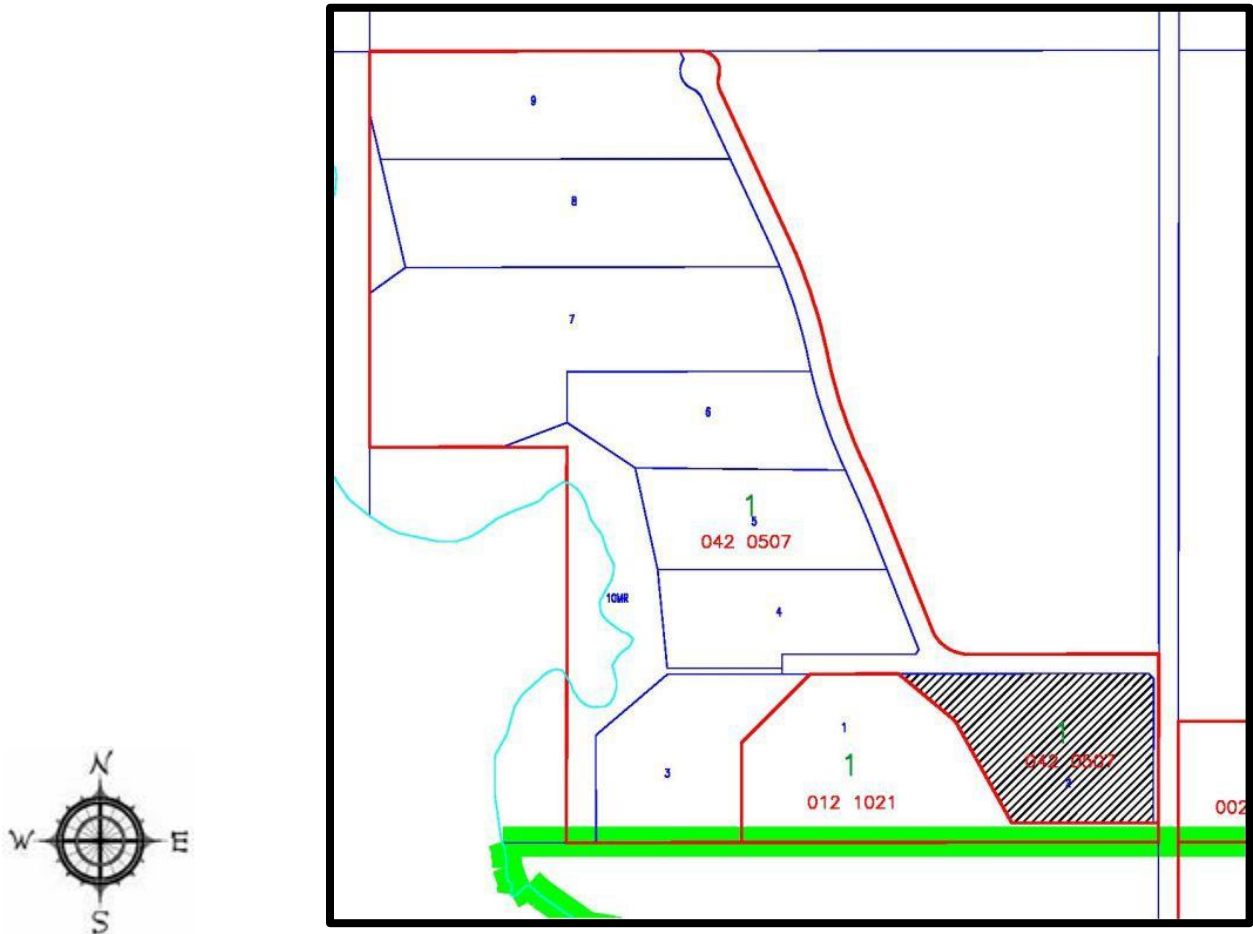
Rezoned from: *Agricultural District 1 "A1"*

To: *Rural Industrial District 1 "RI1"*

*("RI1" changed to Rural Industrial "RI", "RI" changed to Rural Industrial Light "RIL" by
Bylaw 1066-17)*

Bylaw 682/08, November 2008

PT of NE 17-106-15-W5M



Location: *La Crete Rural (Aspen Lake Estates)*

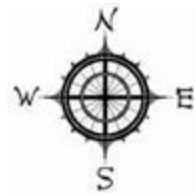
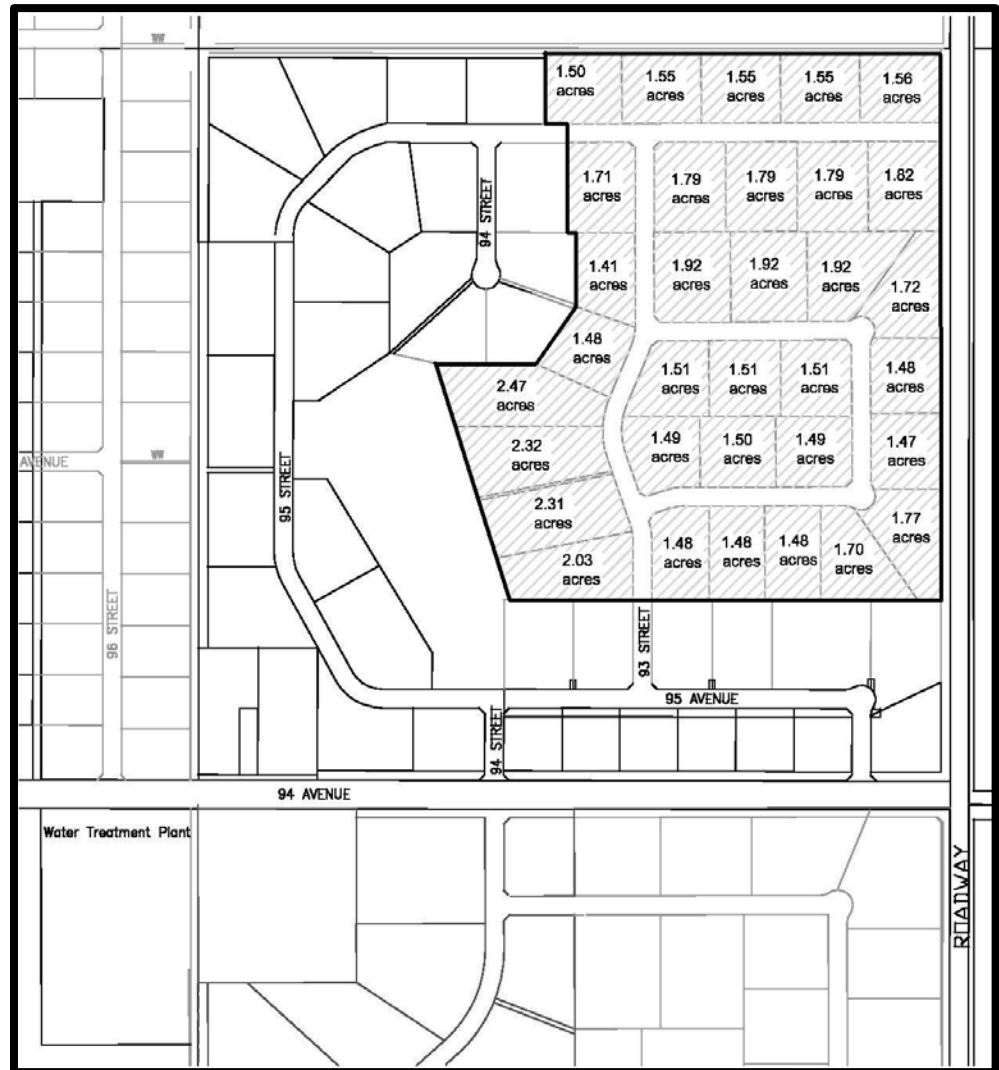
Rezoned from: *Rural Country Residential District 2 "RC2"*

To: *Public/Institutional District "HP"*

("HP" changed to Public/Institutional "P", "P" changed to Institutional "I" by Bylaw 1066-17)

Bylaw 698/09, February 2009

PT of SE 10-106-15-W5M

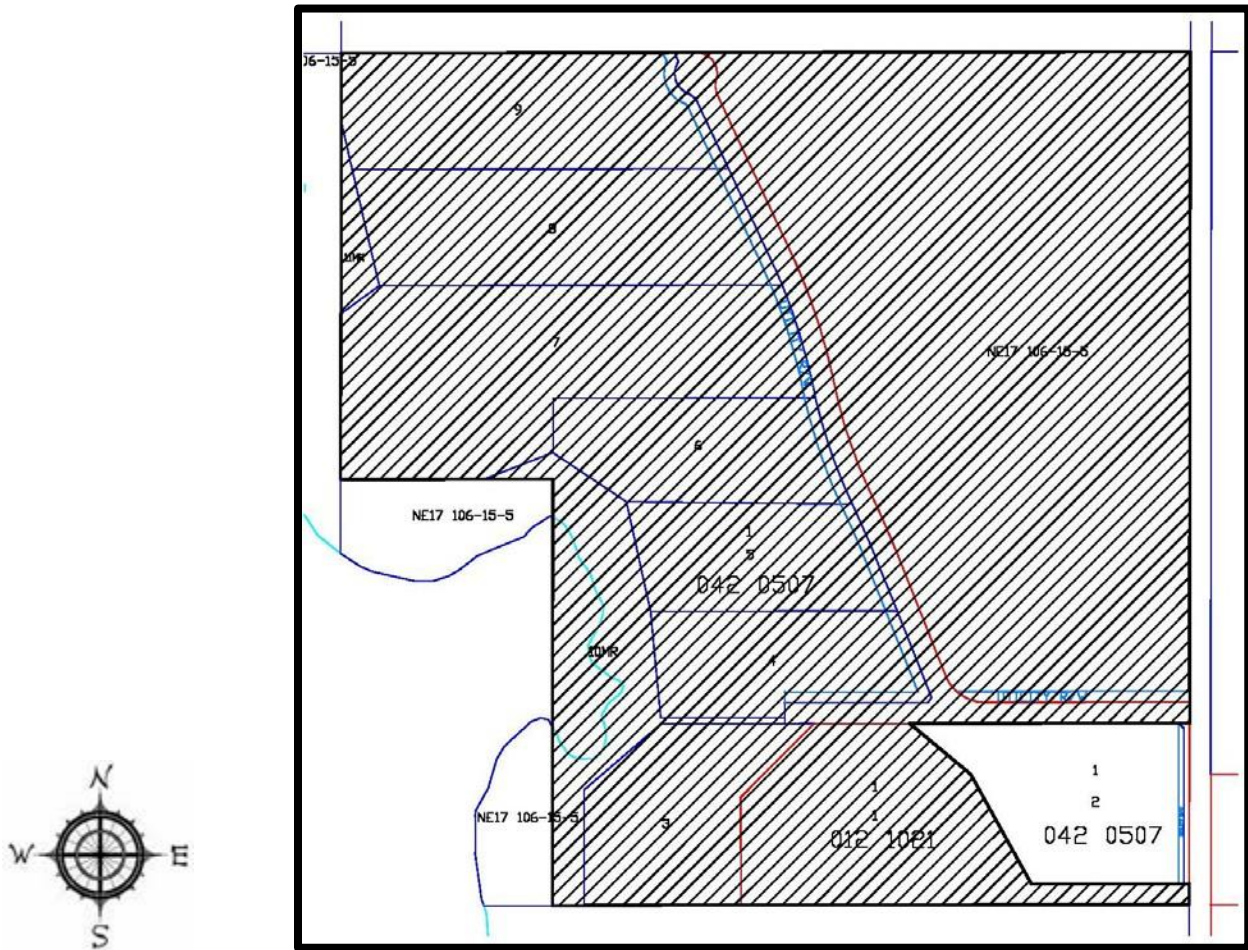


Location: *La Crete (North Country Acres)*

Motion: *Variance of Minimum Lot Sizes as Shown in the La Crete Area Structure Plan (Bylaw 508/05)*

Bylaw 701/09, March 2009

PT of NE 17-106-15-W5M



Location: *La Crete Rural (Aspen Lake Estates)*

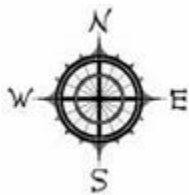
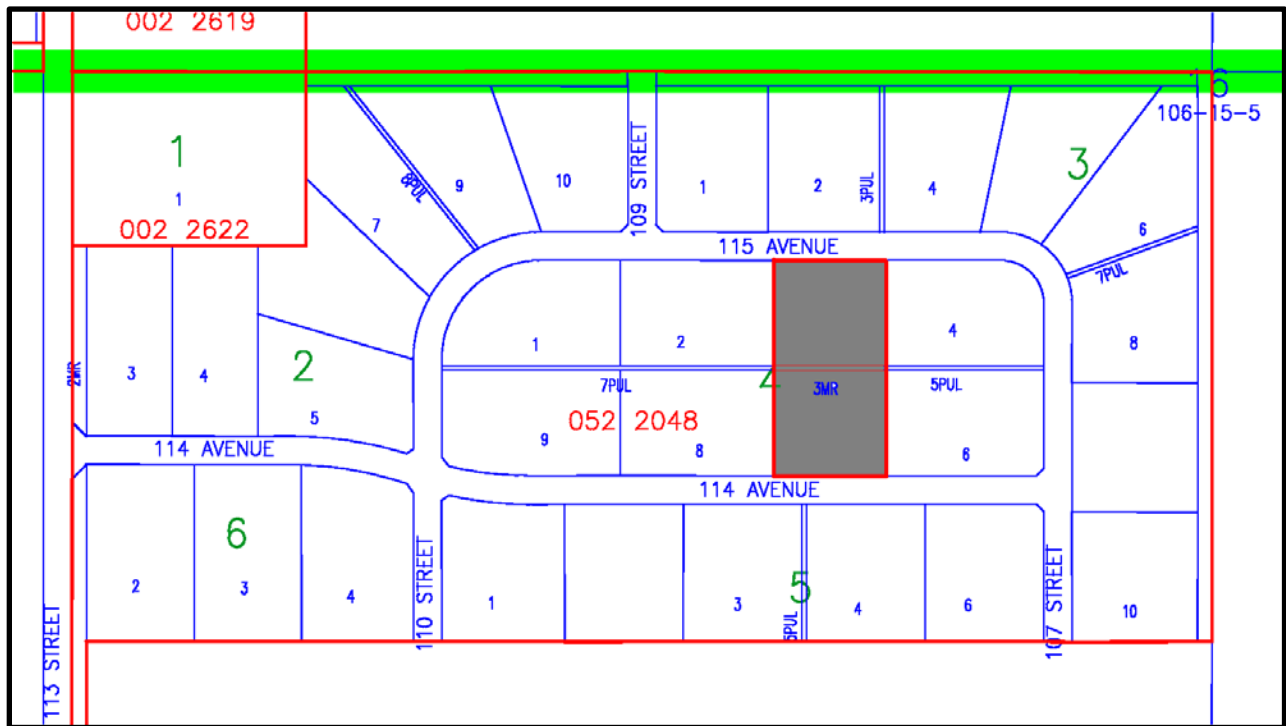
Rezoned from: *Rural Country Residential District 2 "RC2"*

To: *Rural Country Residential District 1 "RC1"*

("RC1" changed to Rural Country Residential 1 "RCR1" by Bylaw 1066-17)

Bylaw 702/09, March 2009

PLAN 052 2048, BLOCK 4, LOT 3

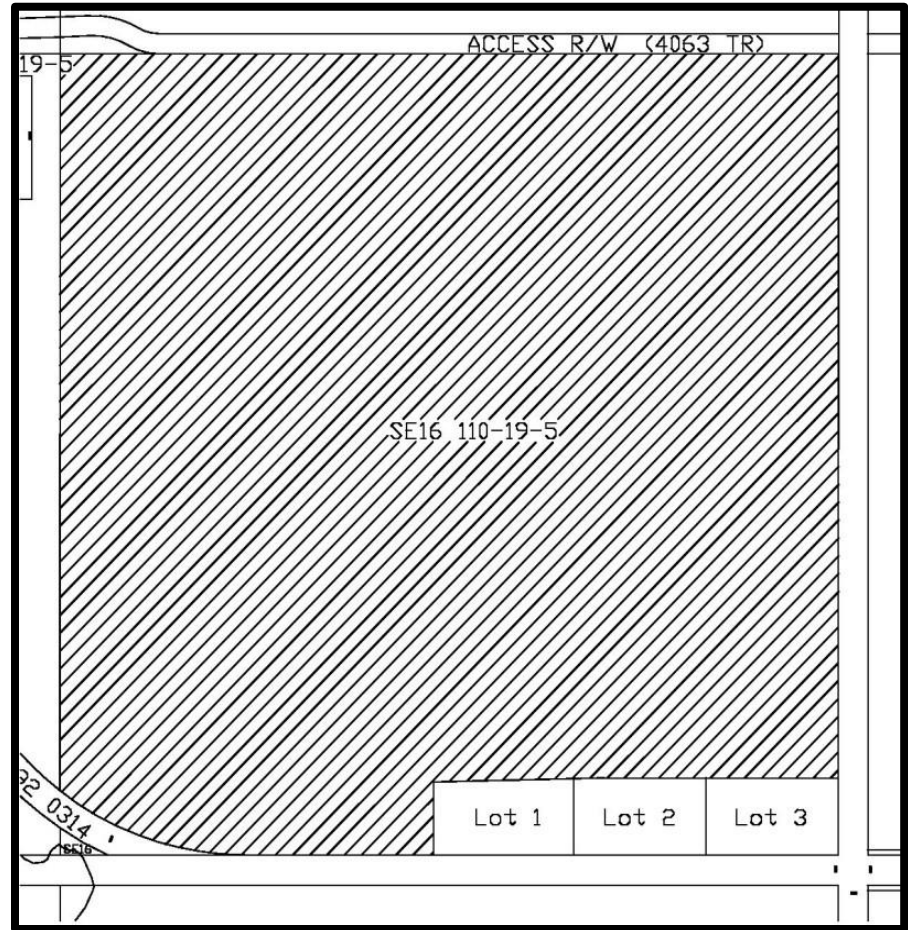


Location: *La Crete (Lakeside Estates)*

Motion passed: *Variance of Minimum Lot Size (approximately 1.43 acres each)*

Bylaw 705/09, April 2009

PT of SE 16-110-29-W5M



Location: *High Level Rural*

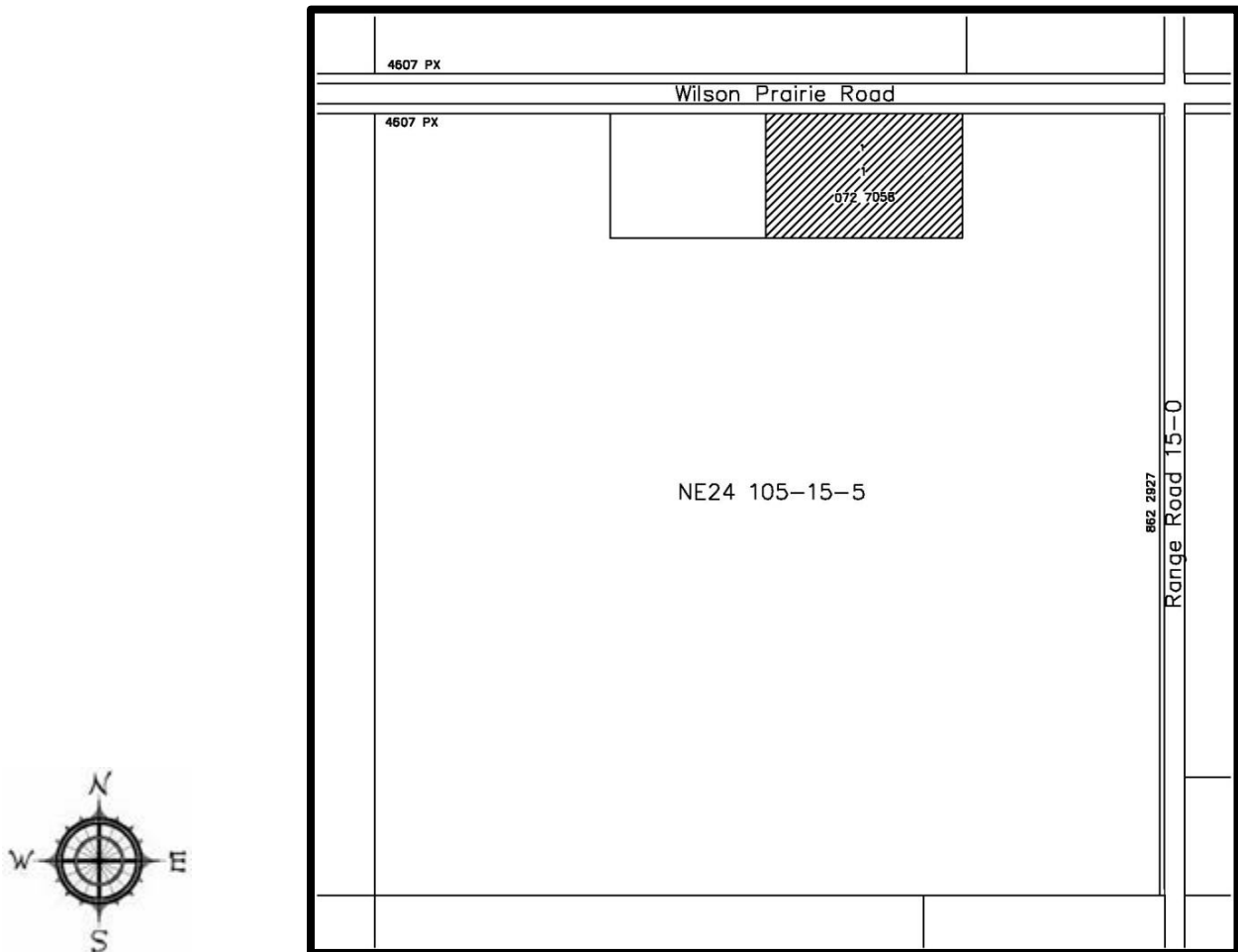
Rezoned from: *Agricultural District 1 "A1"*

To: *Direct Control District 2 "DC2"*

*("DC2" changed to Direct Control "DC", "DC" changed to Direct Control 1 "DC1" by
Bylaw 1066-17)*

Bylaw 719/09, June 2009

PT of NE 24-105-15-W5M



Location: *Wilson Prairie*

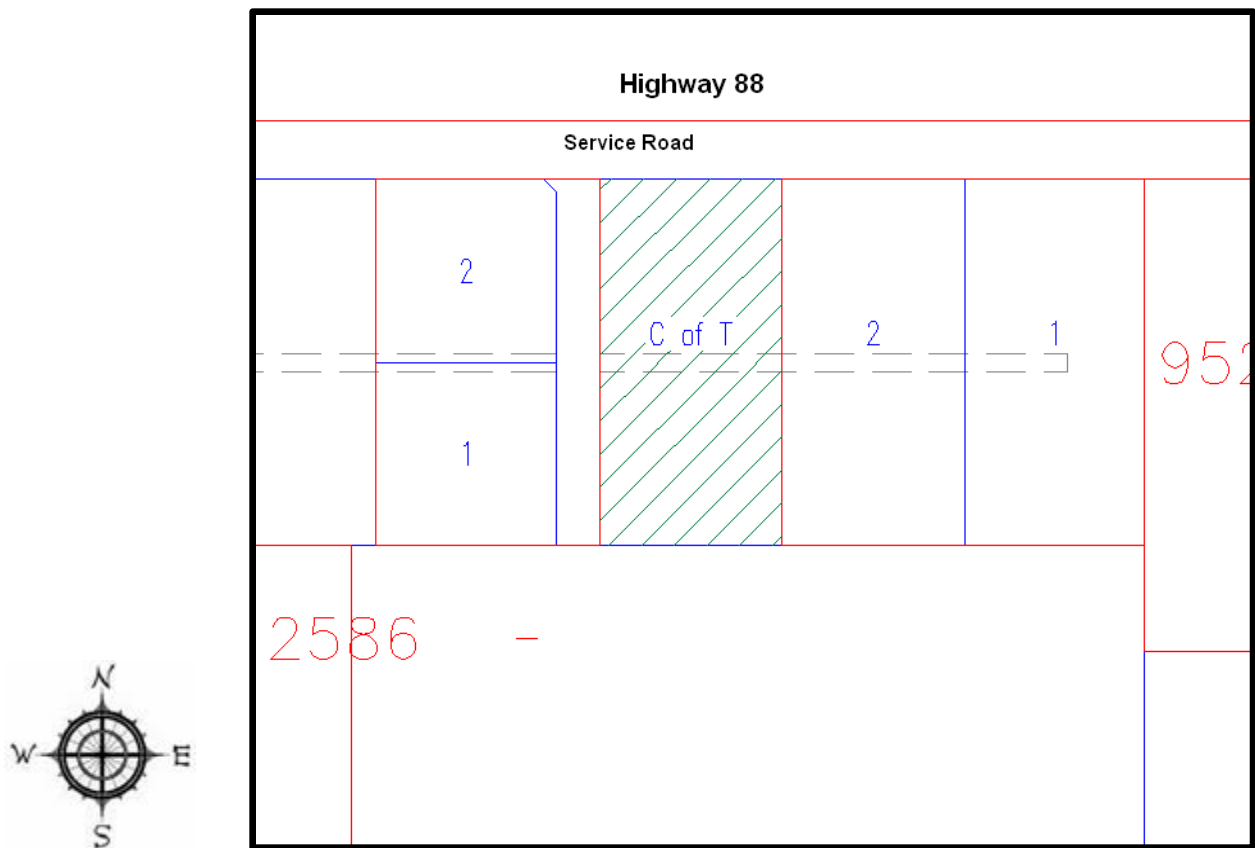
Rezoned from: *Agricultural District 1 "A1"*

To: *Public/Institutional District "HP"*

("HP" changed to Public/Institutional "P", "P" changed to Institutional "I" by Bylaw 1066-17)

Bylaw 730/09, September 2009

FORTVER, RANGE 4, RIVER LOT 12



Location: *Fort Vermilion Rural*

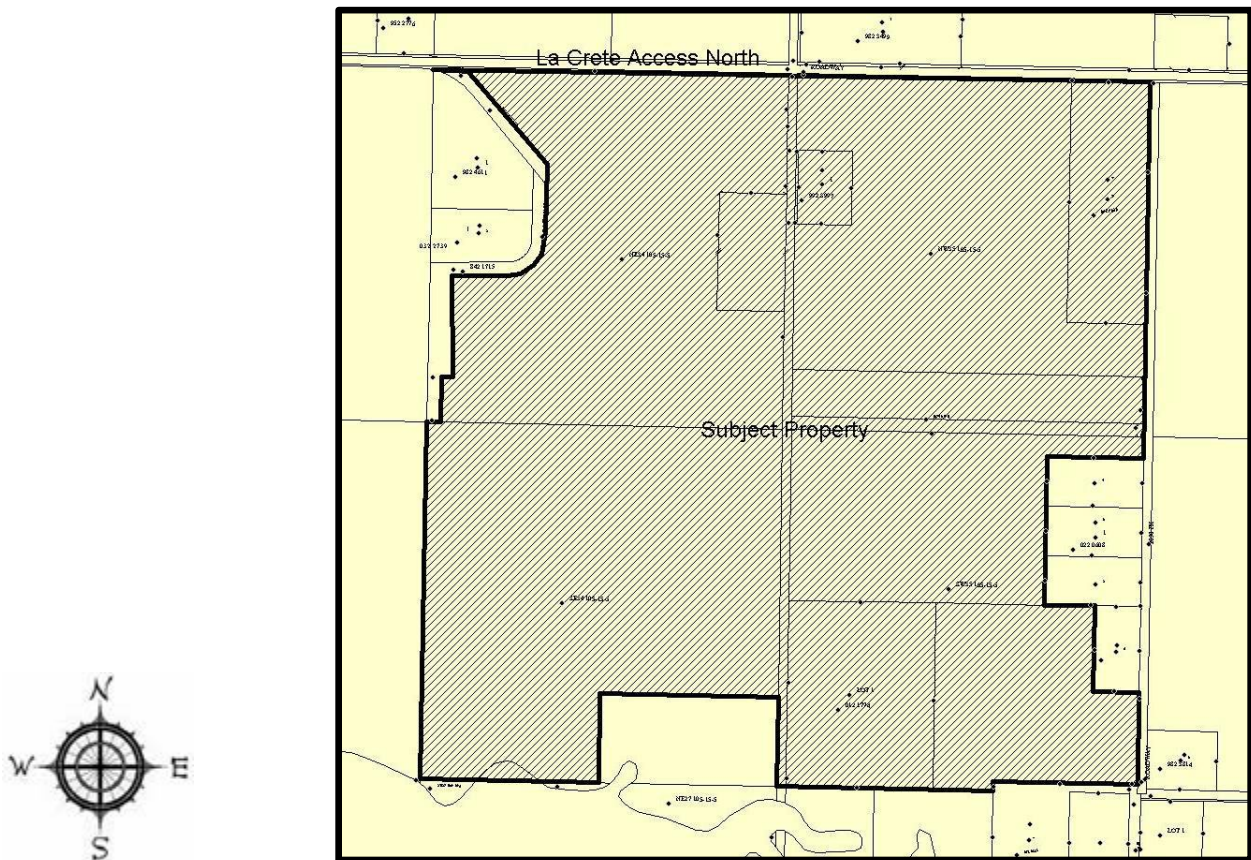
Rezoned from: *Highway Development District
"HD"*

To: *Rural Country Residential District 1 "RC1"*

("RC1" changed to Rural Country Residential 1 "RCR1" by Bylaw 1066-17)

Bylaw 738/09, November 2009

**PT of NE 34-105-15-W5M,
PT of SE 34-105-15-W5M,
PT of NW 35-105-15-W5M,
PT of SW 35-105-15-W5M,
Plan 012 1774, Lot 1,
Plan 992 3997, Block 1, Lot 1
and Plan 072 7239, Block 2, Lot 2**



Location: *La Crete Rural*

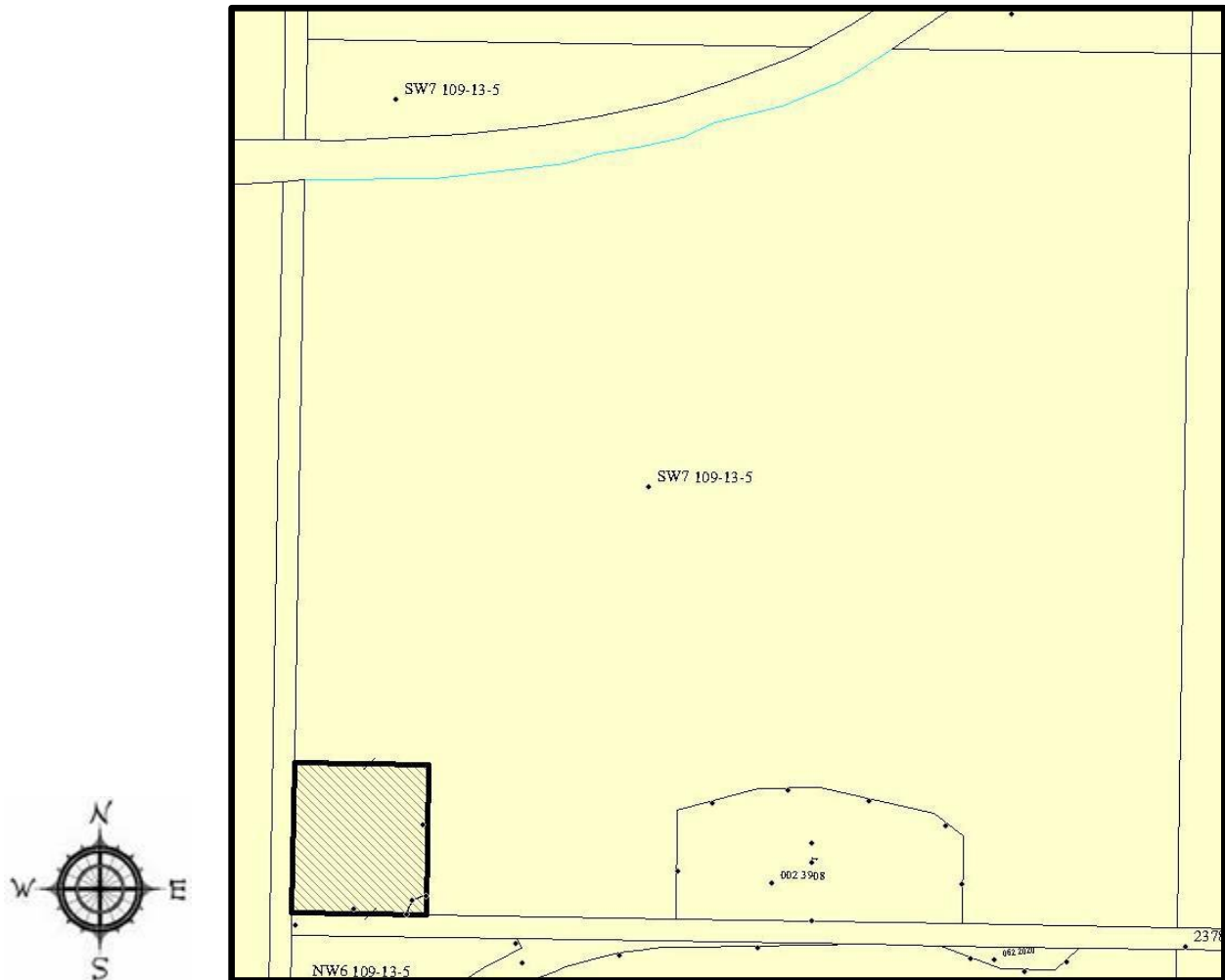
Rezoned from: *Agricultural District 1 "A1"*

To: *Rural Country Residential District 1 "RC1"*

("RC1" changed to Rural Country Residential 1 "RCR1" by Bylaw 1066-17)

Bylaw 769-10, August 2010

PT of SW 7-109-13-W5M



Location: *Fort Vermilion Rural*

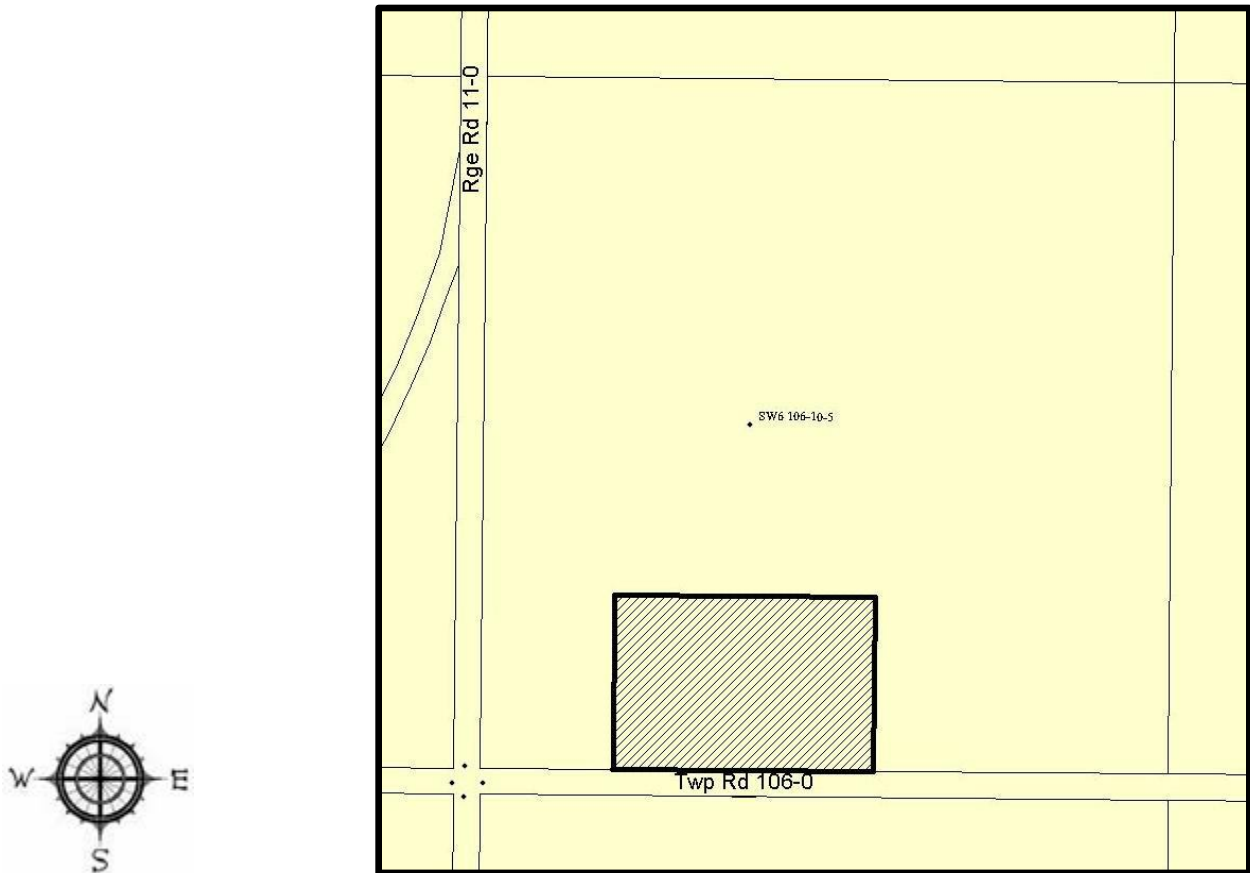
Rezoned from: *Agricultural District 1 "A1"*

To: *Public/Institutional District "HP"*

("HP" changed to Public/Institutional "P", "P" changed to Institutional "I" by Bylaw 1066-17)

Bylaw 781-10, December 2010

PT of SW 6-106-10-W5M
(Plan 112 0933, Block 1, Lot 1)



Location: *Highway 88 Area*

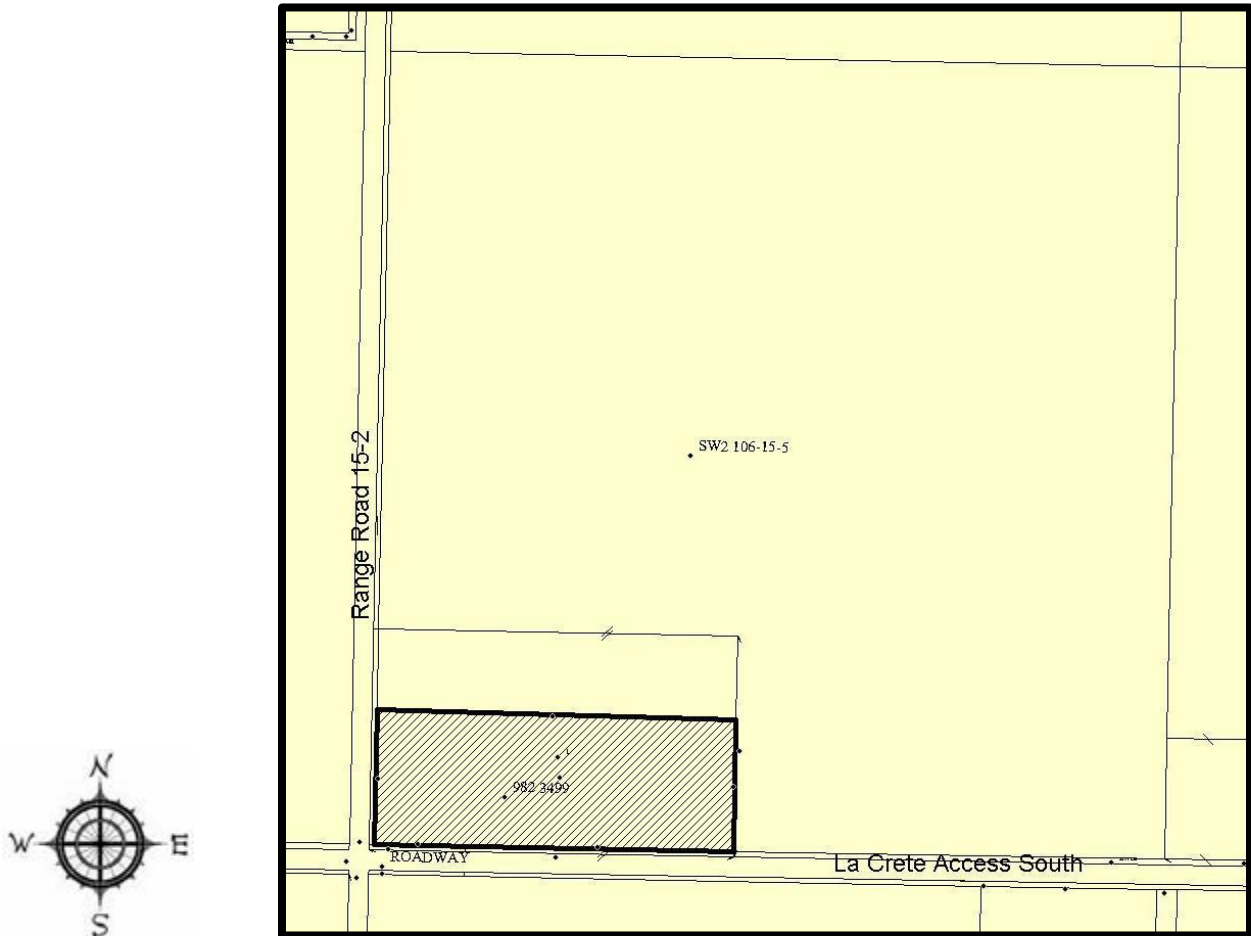
Rezoned from: *Agricultural District 1 "A1"*

To: *Recreation District "REC"*

("REC" changed to Recreation 1 "REC1" by Bylaw 1066-17)

Bylaw 785-10, December 2010

PT of SW 2-106-15-W5M
(Plan 982 3499, Block 1, Lot 1)



Location: *La Crete Rural*

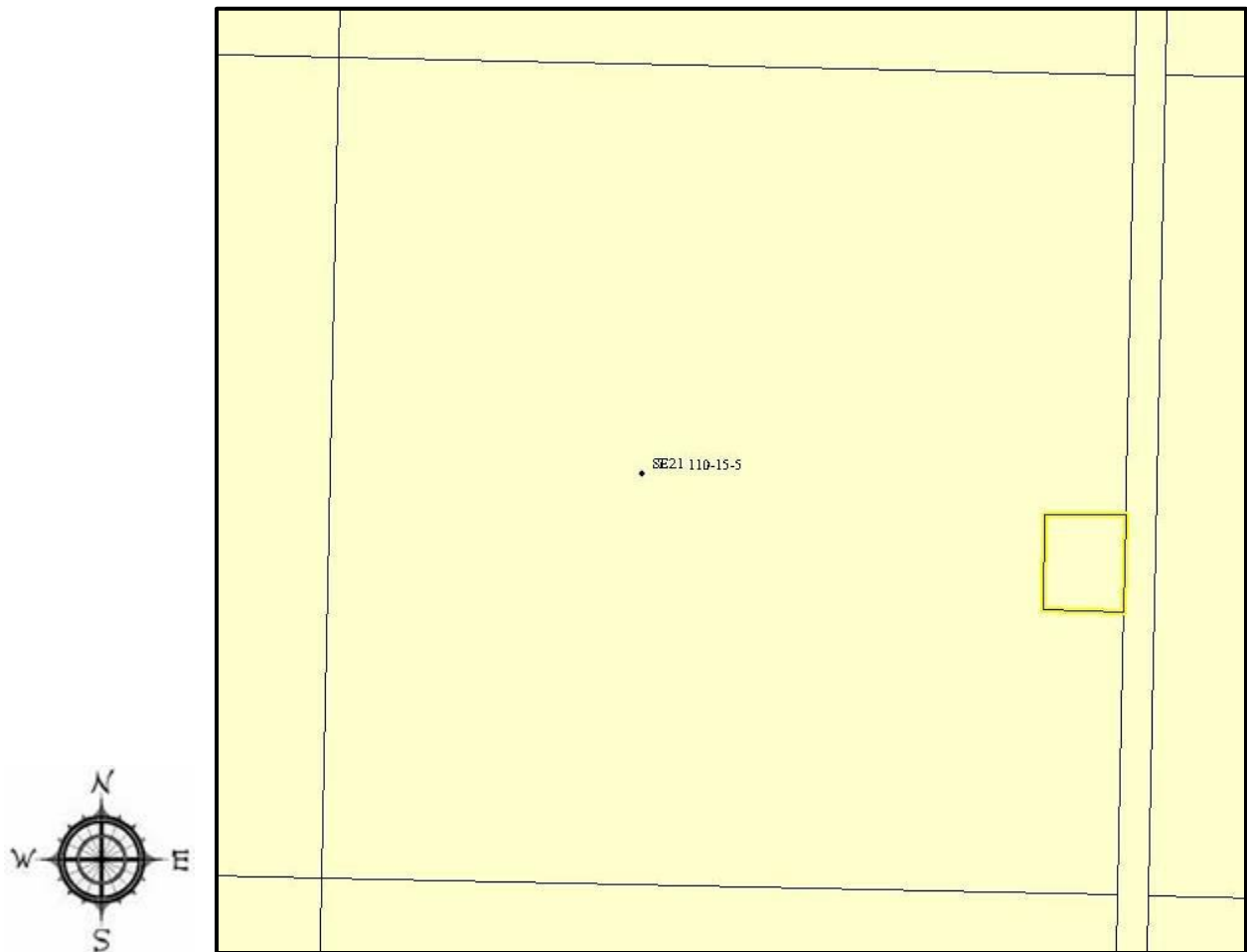
Rezoned from: *Agricultural District 1 "A1"*

To: *Rural Industrial District 1 "RI1"*

("RI1" changed to Rural Industrial "RI", "RI" changed to Rural Industrial Light "RIL" by Bylaw 1066-17)

Bylaw 788-10, February 2011

PT of SE 21-110-15-W5M



Location: *Fitler Pit*

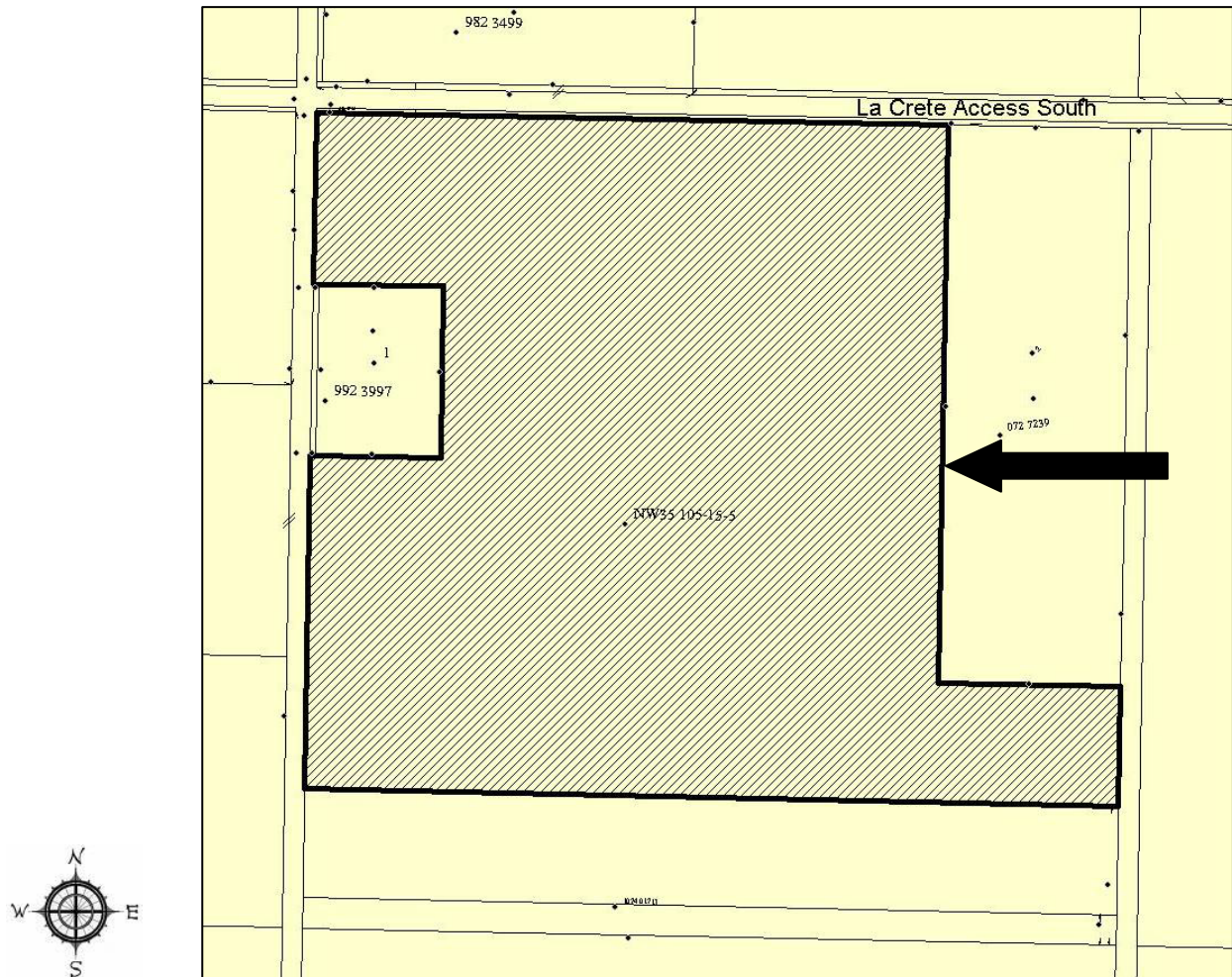
Rezoned from: *Agricultural District 1 "A1"*

To: *Rural Industrial District 1 "RI1"*

("RI1" changed to Rural Industrial "RI", "RI" changed to Rural Industrial Light "RIL" by Bylaw 1066-17)

Bylaw 795-11, March 2011

NW 35-105-15-W5M



Location: *Buffalo Lake Estates*

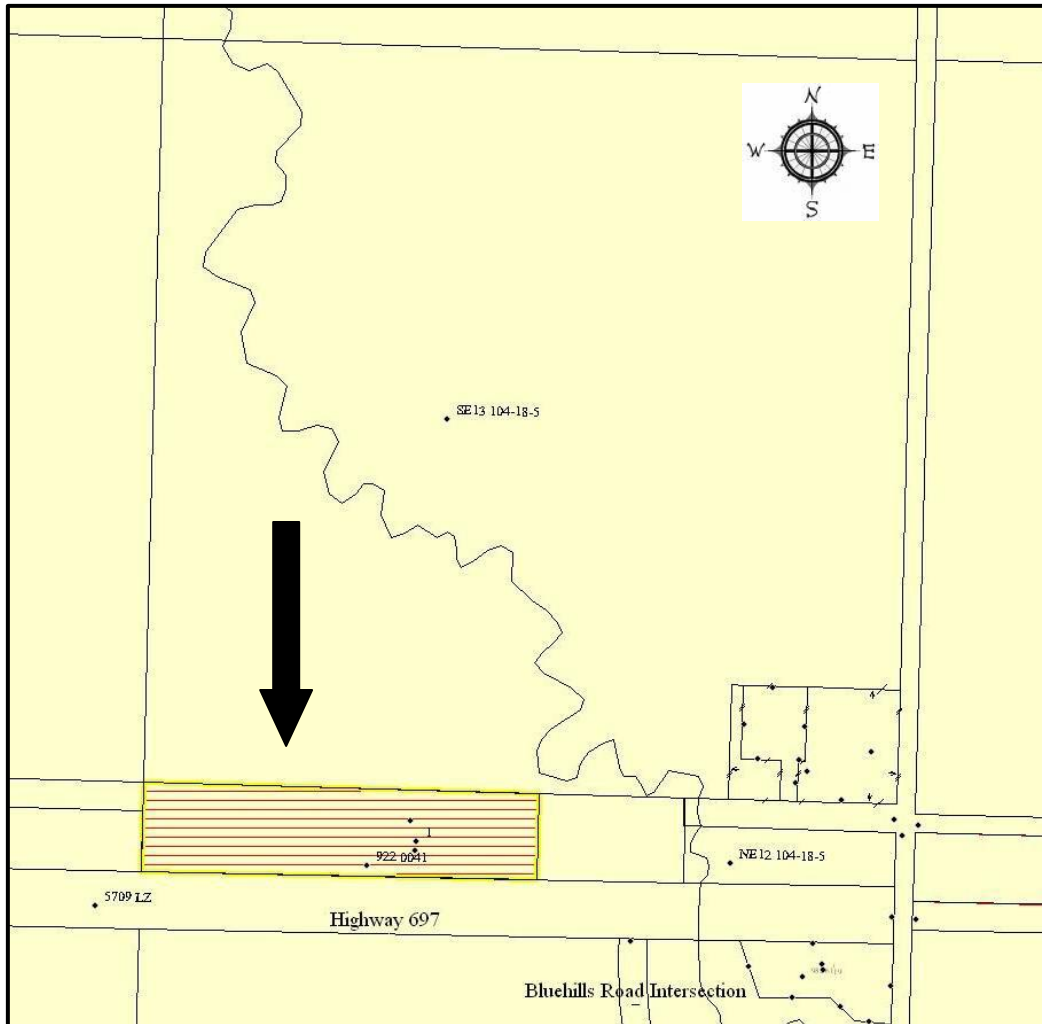
Rezoned from: *Rural Country Residential District 1 "RC1"*

To: *Agricultural District 1 "A1"*

("A1" changed to Agricultural "A" by Bylaw 791-10)

Bylaw 830-11, September 2011

Plan 922 0041, BI 1, Lot 1 (Part of NW 12-104-18-W5M)



Location: *Blue Hills*

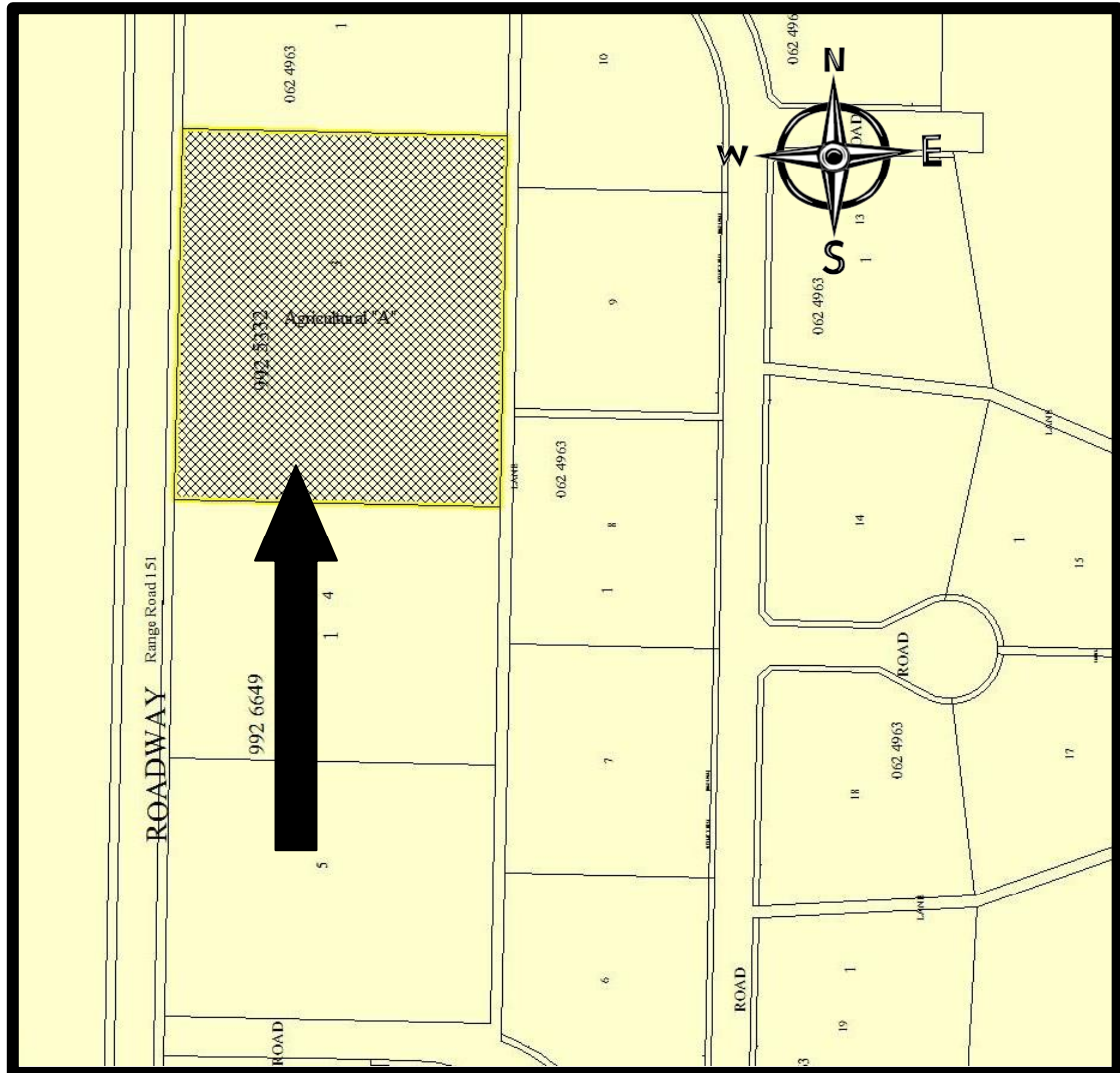
Rezoned from: *Agricultural "A"*

To: *Highway Development "HD"*

("HD" changed to Highway Commercial "HC" by Bylaw 1066-17)

Bylaw 852-12, March 2012

Plan 992 5332, BI 1, Lot 3



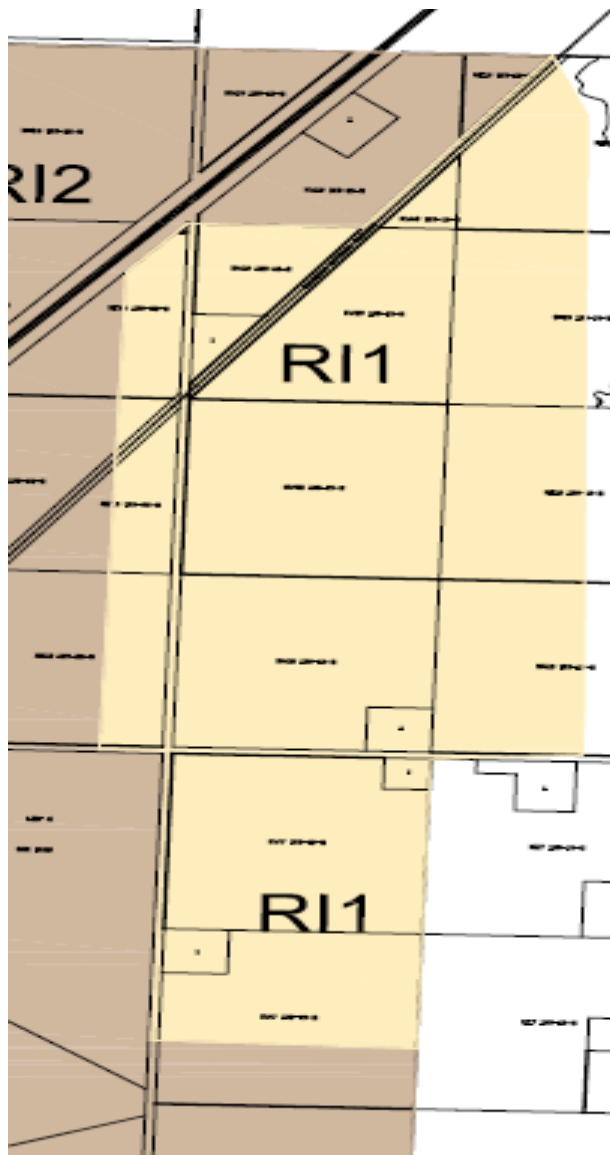
Location: *Rural La Crete*

Rezoned from: *Rural County Residential 2
"RC2"*

To: *Agricultural "A"*

Bylaw 860-12, July 2012

**For Reference: Mackenzie Highway (Industrial Area Structure Plan,
Bylaw 900-13)**



Location: *Rural High Level*
Rezoned from: *Agricultural*
To: *Rural Industrial 1*

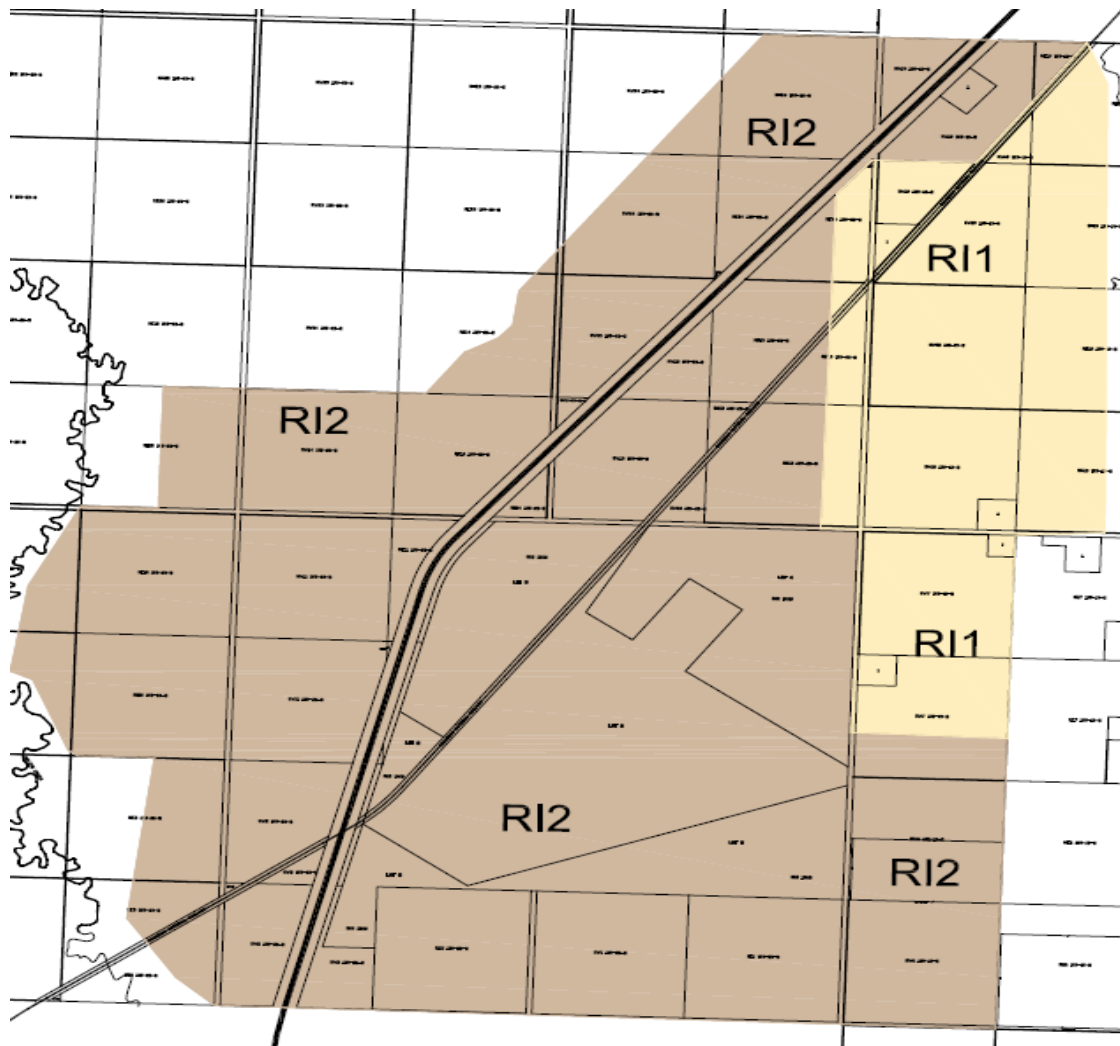
(“RI1” changed to Rural Industrial Light “RIL” by Bylaw 1066-17)

Bylaw 927-13, December, 2013

**Affected Parcels of Land For Mackenzie Highway
Rezoning (RIL)**

**Part of NE 19-109-19-W5M
Part of NW 19-109-19-W5M
SW 19-109-19-W5M
Part of SE 19-109-19-W5M
Part of SE 24-109-20-W5M
Part of NE 13-109-20-W5M
Part of SE 13-109-20-W5M
NW 18-109-19-W5M
SW 18-109-19-W5M
Part of NE 18-109-19-W5M
Part of SE 18-109-19-W5M
NW 7-109-19-W5M
Part of SW 7-109-19-W5M**

**For Reference: Mackenzie Highway (Industrial Area Structure Plan,
Bylaw 900-13)**



Location: *Rural High Level*
Rezoned from: *Agricultural*
To: *Rural Industrial 2*

(“RI2” changed to Rural Industrial General “RIG” by Bylaw 1066-17)

Bylaw 927-13, December, 2013

Affected Parcels of Land For The Mackenzie Highway Rezoning (RIG)

Part of NW 24-109-20-W5M

Part of NE 24-109-20-W5M

Part of SW 24-109-20-W5M

Part of SE 24-109-20-W5M

Part of NE 14-109-20-W5M

SW 14-109-20-W5M

SE 14-109-20-W5M

Part of SE 15-109-20-W5M

NW 13-109-20-W5M

Part of NE 13-109-20-W5M

SW 13-109-20-W5M

Part of SE 13-109-20-W5M

Part of NW 19-109-19-W5M

Part of NE 19-109-19-W5M

Part of NW 10-109-20-W5M

NE 10-109-20-W5M

Part of SW 10-109-20-W5M

SE 10-109-20-W5M

NW 11-109-20-W5M

NE 11-109-20-W5M

SW 11-109-20-W5M

SE 11-109-20-W5M

Part of NE 3-109-20-W5M

Part of SE 3-109-20-W5M

NW 2-109-20-W5M

SW 2-109-20-W5M

SE 2-109-20-W5M

SW 1-109-20-W5M

SE 1-109-20-W5M

Part of SW 7-109-19-W5M

NW 6-109-19-W5M

SW 6-109-19-W5M

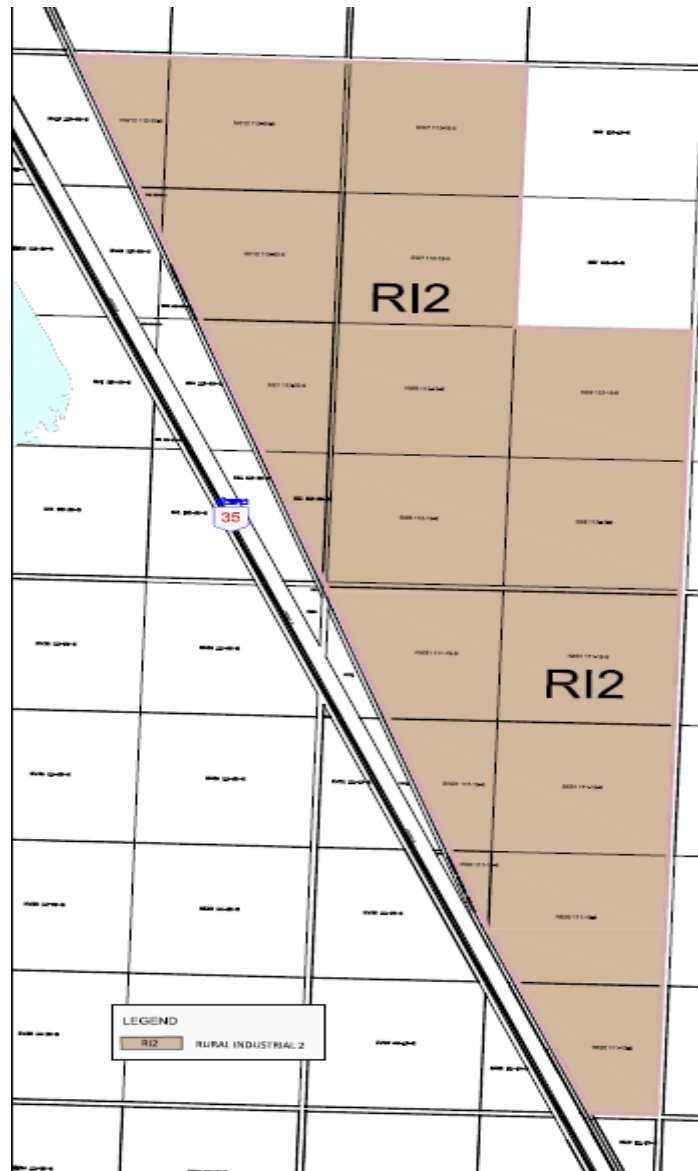
Plan 002 1068; ; Lot 2

Plan 002 1068; ; Lot 3

Plan 002 1068; ; Lot 4

Plan 002 1068; ; Lot 5

For Reference: Footner (Industrial Area Structure Plan, Bylaw 899-13)



Location: *Footner Lake*
Rezoned from: *Agricultural*
To: *Rural Industrial 2*

(“RI2” changed to Rural Industrial General “RIG” by Bylaw 1066-17)

Bylaw 927-13, December, 2013

**Affected Parcels of Land For The Footner Rezoning
(RIG)**

Part of NW 12-112-20-W5M

Part of SW 12-112-20-W5M

Part of SE 12-112-20-W5M

NE 12-112-20-W5M

NW 7-112-20-W5M

SW 7-112-19-W5M

Part of NE 1-112-20-W5M

Part of SE 1-112-20-W5M

NW 6-112-19-W5M

NE 6-112-19-W5M

SW 6-112-19-W5M

SE 6-112-19-W5M

Part of NW 31-111-19-W5M

Part of SW 31-111-19-W5M

NE 31-111-19-W5M

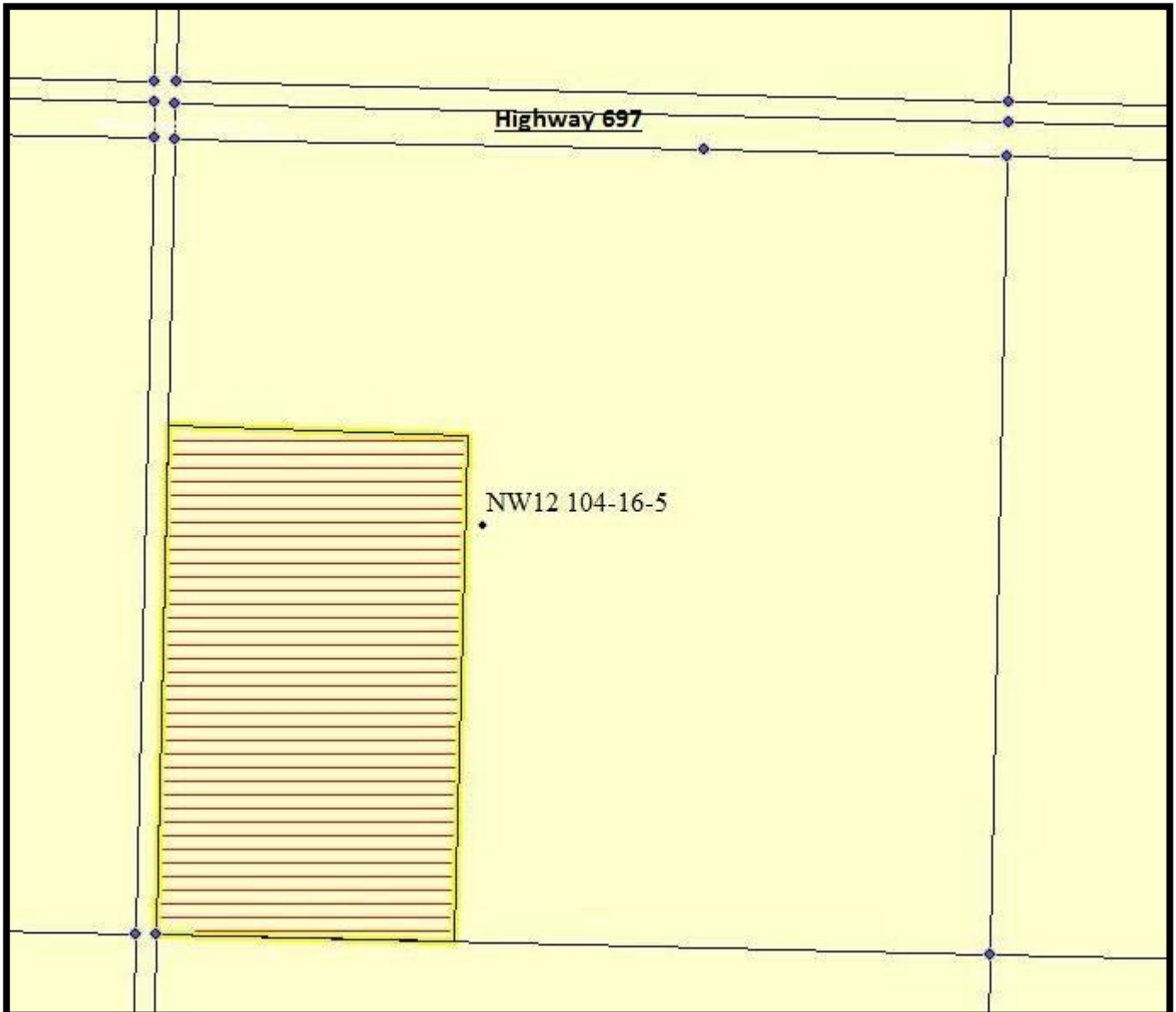
SE 31-111-19-W5M

Part of NW 30-111-19-W5M

NE 30-111-19-W5M

SE 30-111-19-W5M

Part of NW 12-104-16-W5M



Location: *La Crete Rural*

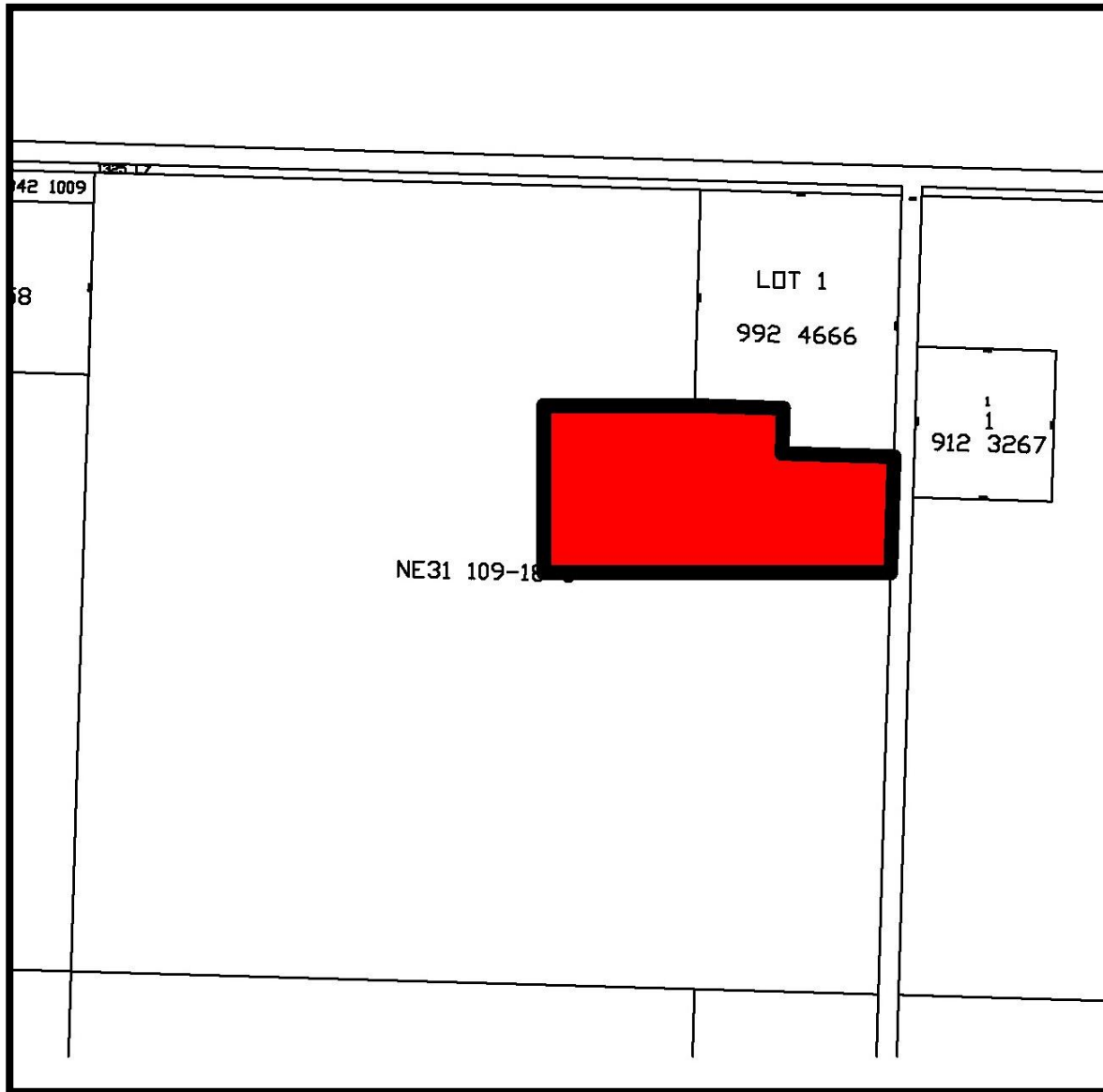
Rezoned from: Agricultural "A"

To: Rural Industrial 2 "RI2"

("RI2" changed to Rural Industrial General "RIG" by Bylaw 1066-17)

Bylaw 929-14, January 2014

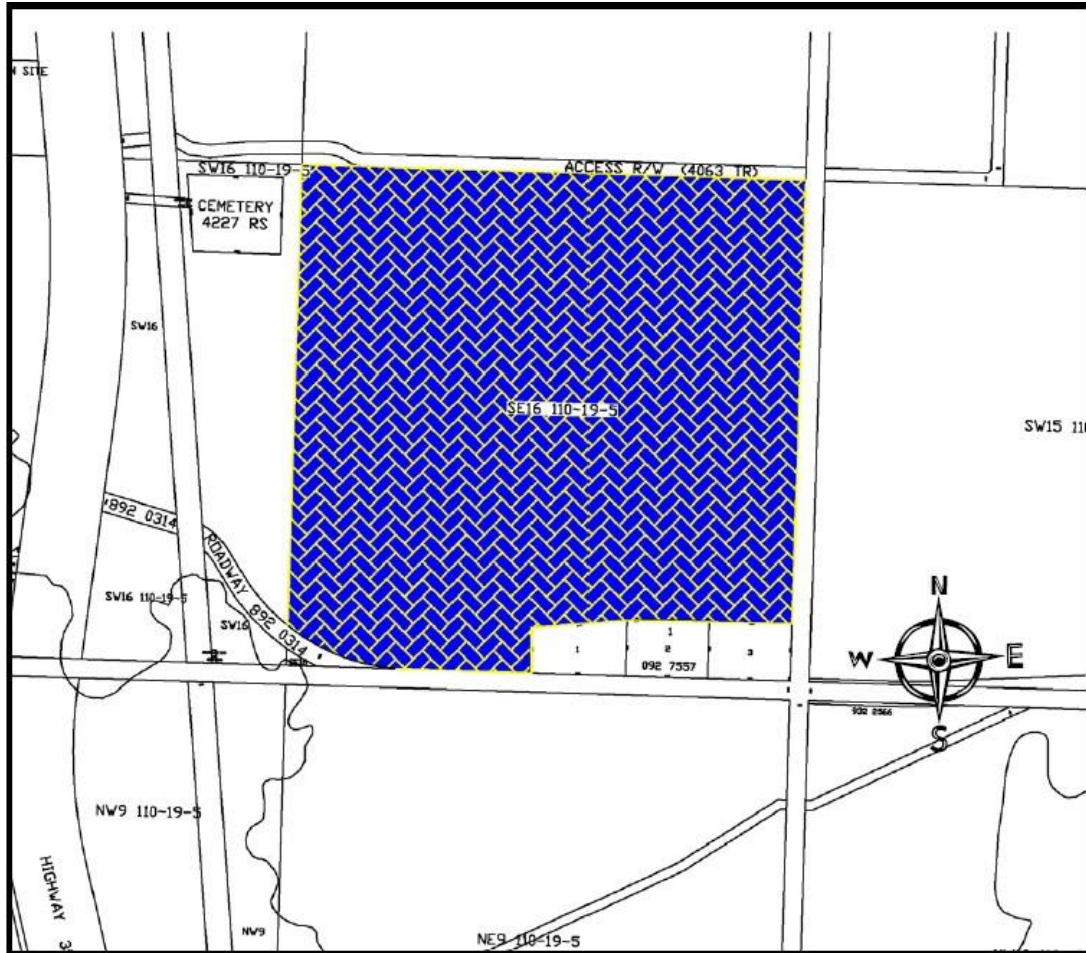
Part of NE 31-109-18-W5M



Location: *High Level Rural*
Rezoned from: Agricultural "A"
To: Rural Industrial General "RIG"

Bylaw 933-14, March 2014

SE 16-110-19-W5M



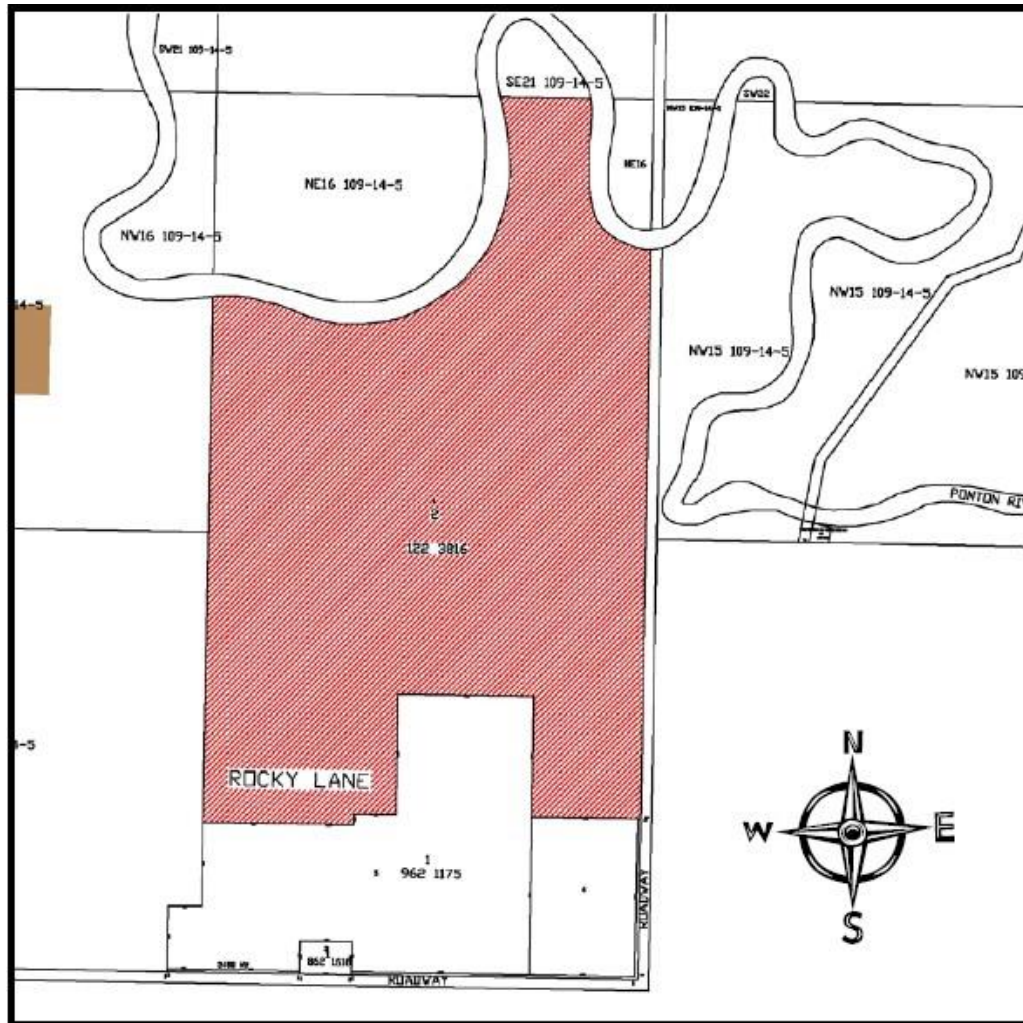
Location: *High Level*

Rezoned from: *Direct Control "DC"*

To: *Recreational District 2 "REC2"*

Bylaw 941-14, June 2014

Plan 122 3816, BI 2, Lot 1



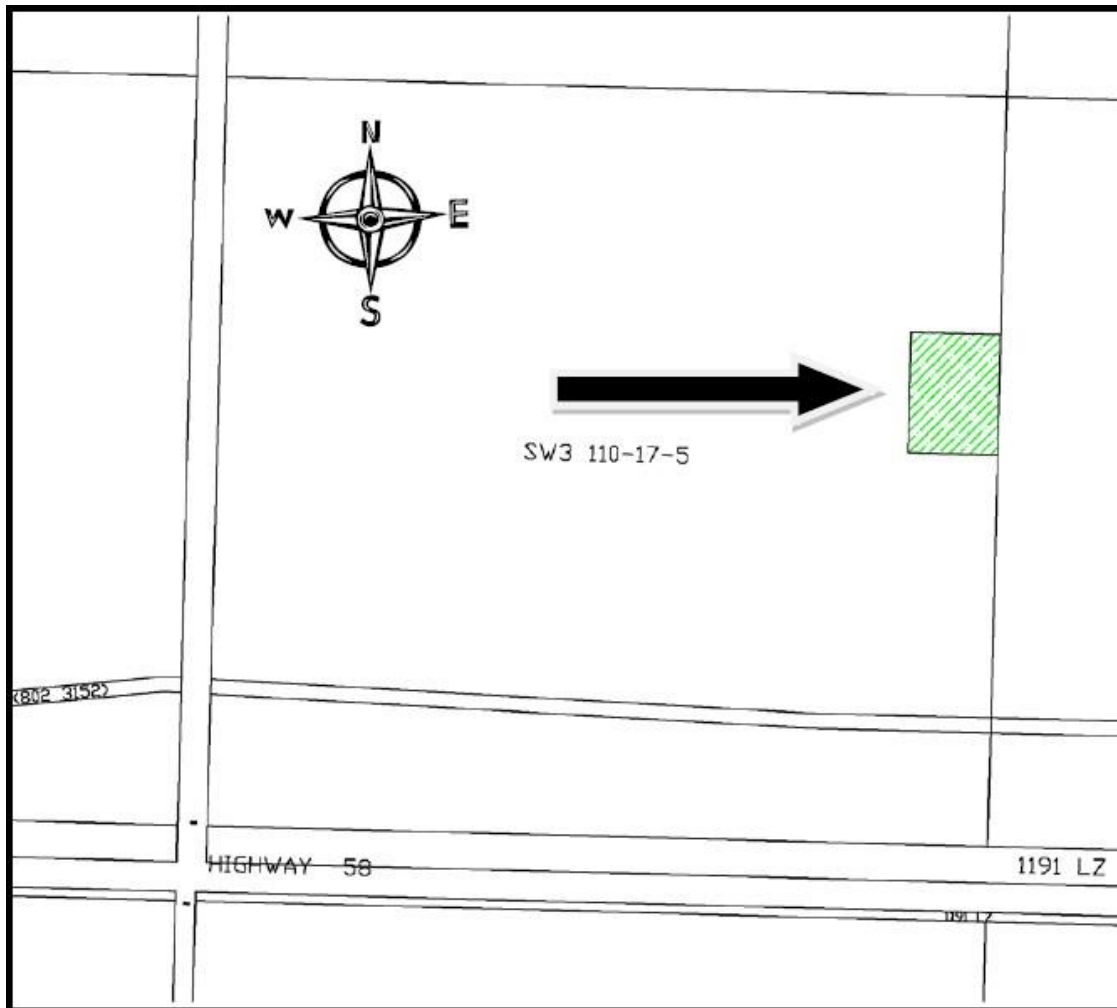
Location: *Rocky Lane*

Rezoned from: *Agricultural "A"*

To: *Recreational District 2 "REC2"*

Bylaw 941-14, June 2014

PT of SW 3-110-17-W5M



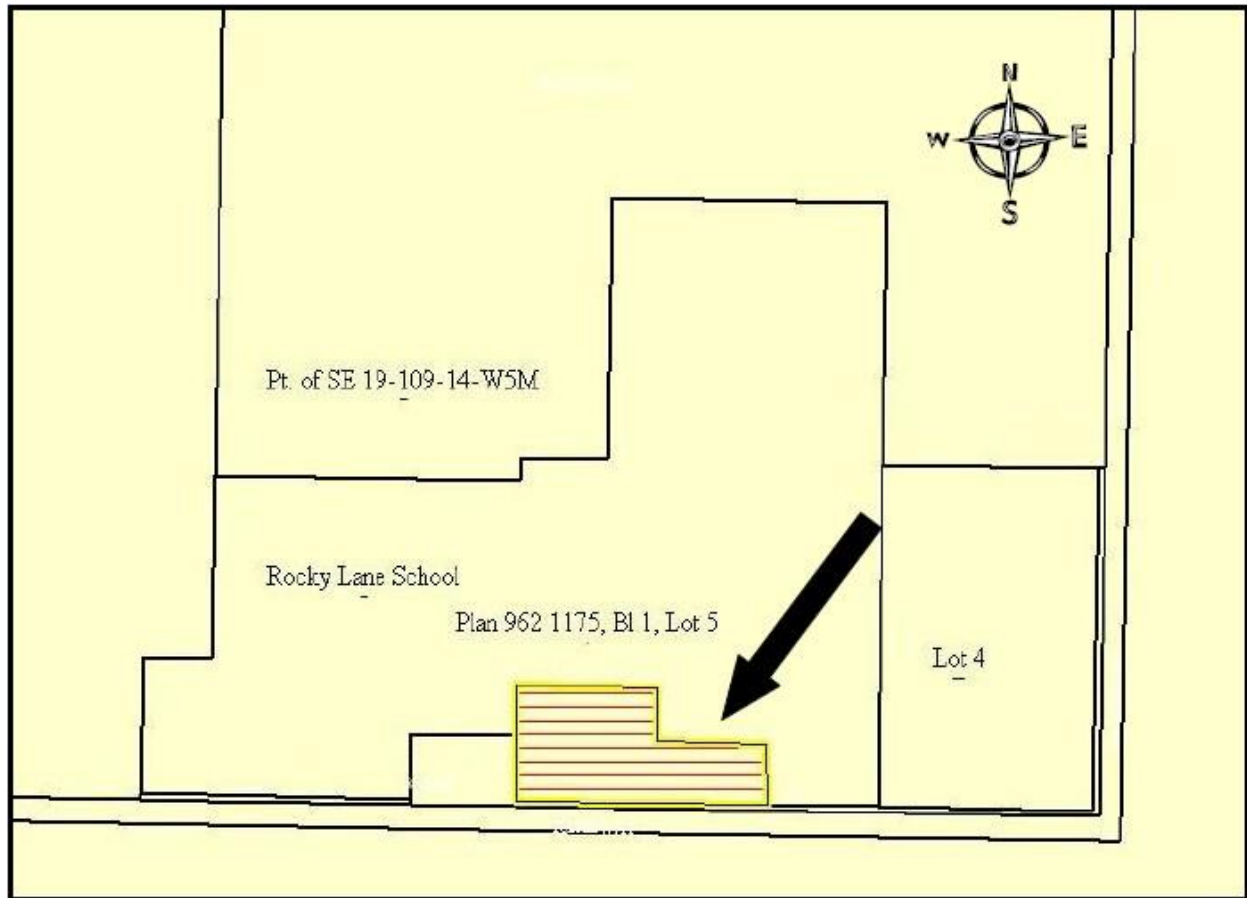
Location: *High Level Rural*

Rezoned from: *Agricultural "A"*

To: *Recreational District 2 "REC2"*

Bylaw 941-14, June 2014

PT of Plan 962 1175, Bl 1, Lot 5
(PT of SE 16-109-14-W5M)



Location: *Rocky Lane*

Rezoned from: *Agricultural "A"*

To: *Residential Condominium District "RCD"*

("RCD" changed to Direct Control 2 "DC2" by Bylaw 1066-17)

Bylaw 955-14, June 2014

Part of NW 24-107-14-W5M



Location: *La Crete (Blumenort area)*

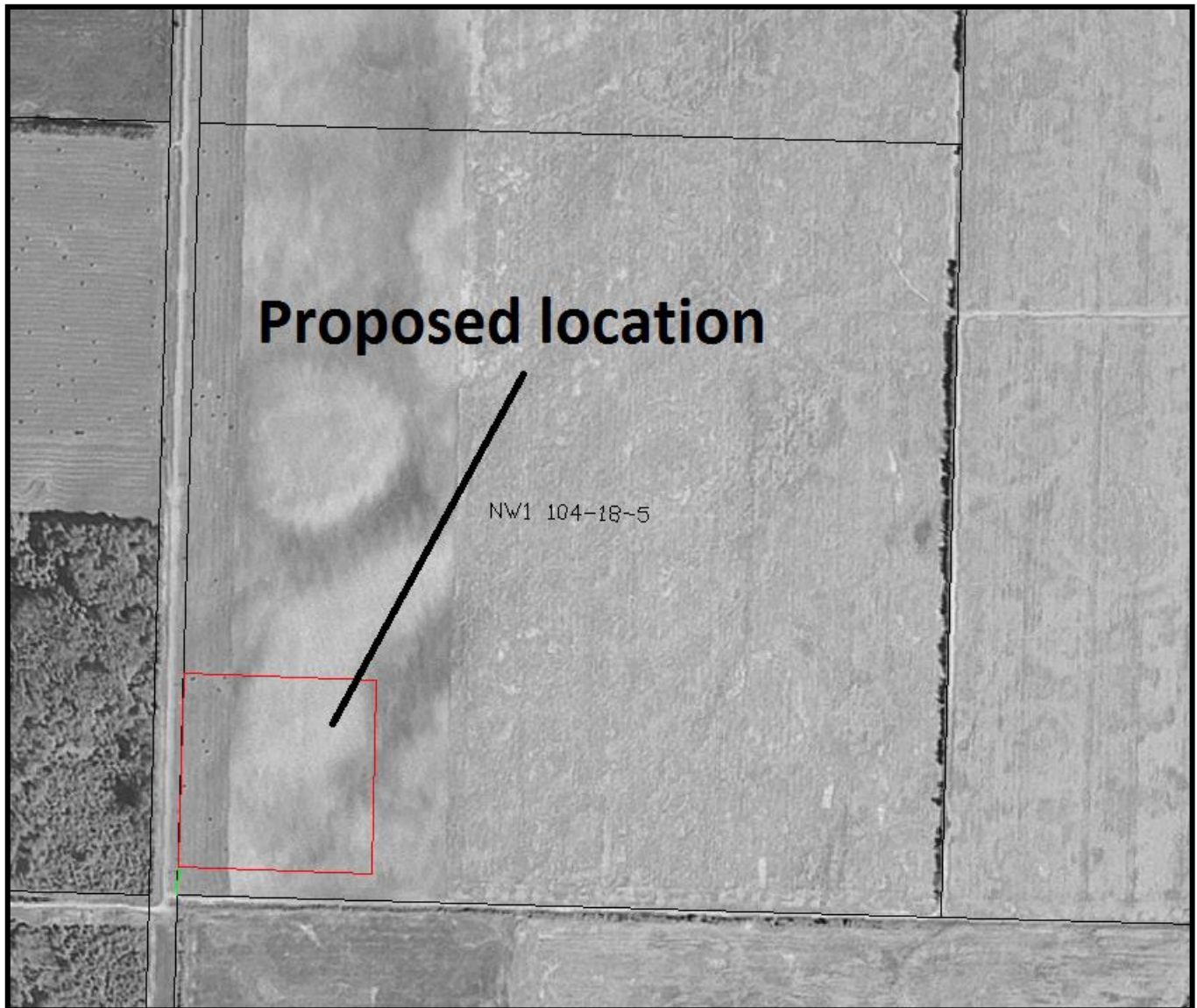
Rezoned from: Agricultural "A"

To: Rural Industrial 1 "RI1"

("RI1" changed to Rural Industrial Light "RIL" by Bylaw 1066-17)

Bylaw 964-14, July 2014

Part of NW 01-104-18-W5M

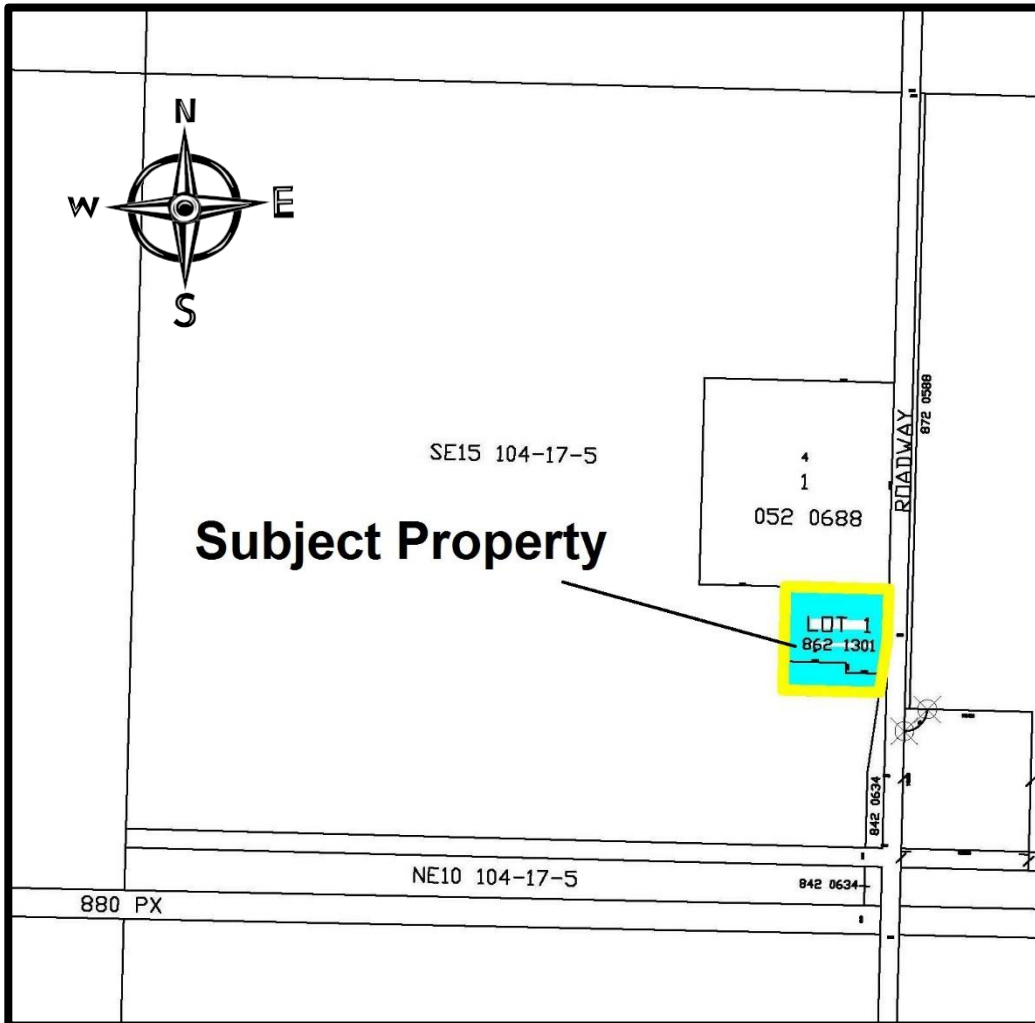


Location: *Bluehills Area*
Rezoned from: Agricultural "A"
To: Public/Institutional District "P"

("P" changed to Institutional "I" by Bylaw 1066-17)

Bylaw 973-14, October 2014

Plan 862 1301, Lot 1 & Lot 2



Location: *Rural Bluehills*

Rezoned from: *Agricultural "A"*

To: *Public Institutional "P"*

("P" changed to Institutional "I" by Bylaw 1066-17)

Bylaw 983-15, March 2015

Plan 052 0688, BI 1, Lot 4



Location: *Rural Bluehills*

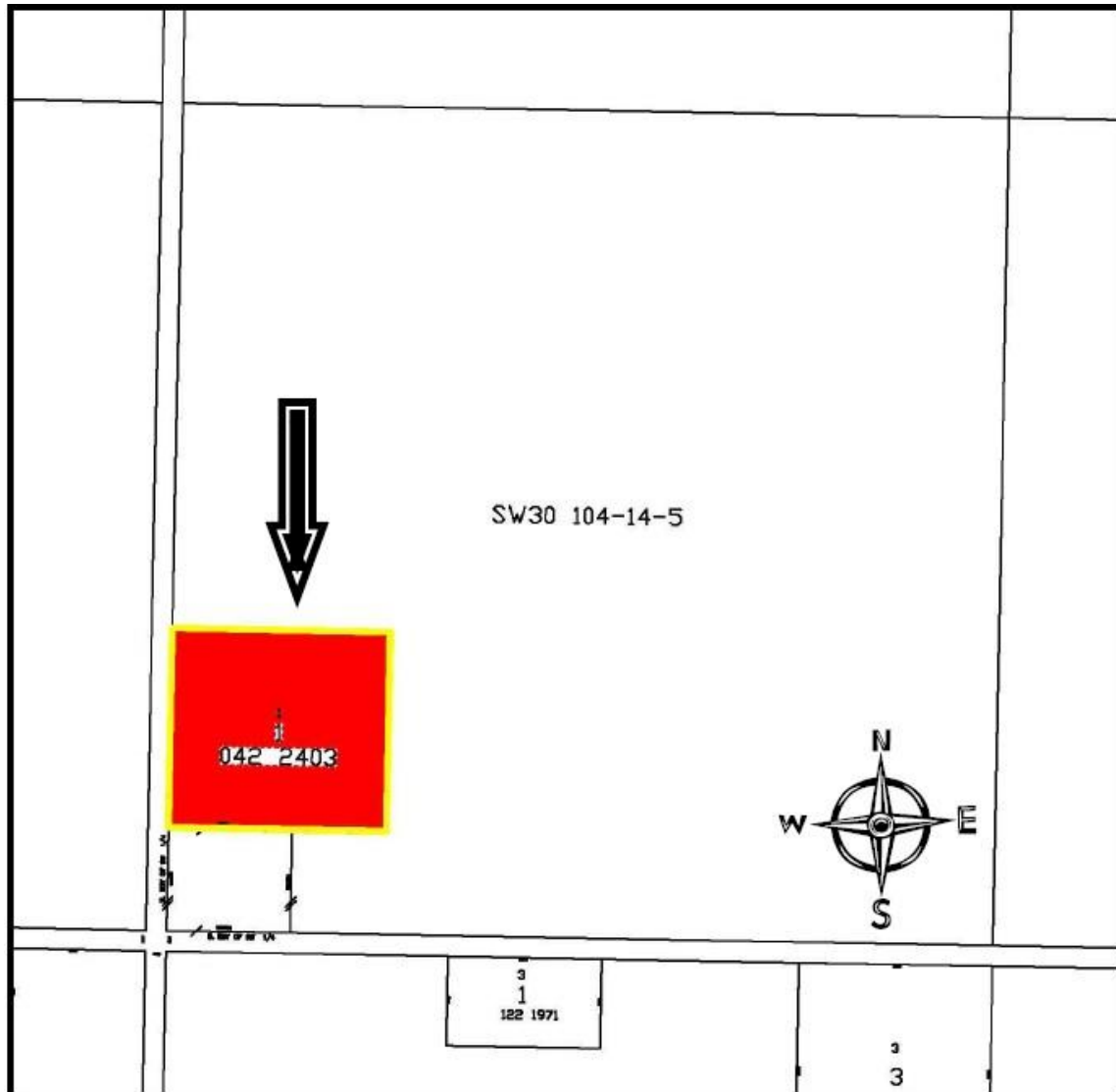
Rezoned from: *Agricultural "A"*

To: *Public Institutional "P"*

("P" changed to Institutional "I" by Bylaw 1066-17)

Bylaw 986-15, March 2015

Plan 042 2403, BI 1, Lot 1



Location: *Buffalo Head Prairie*

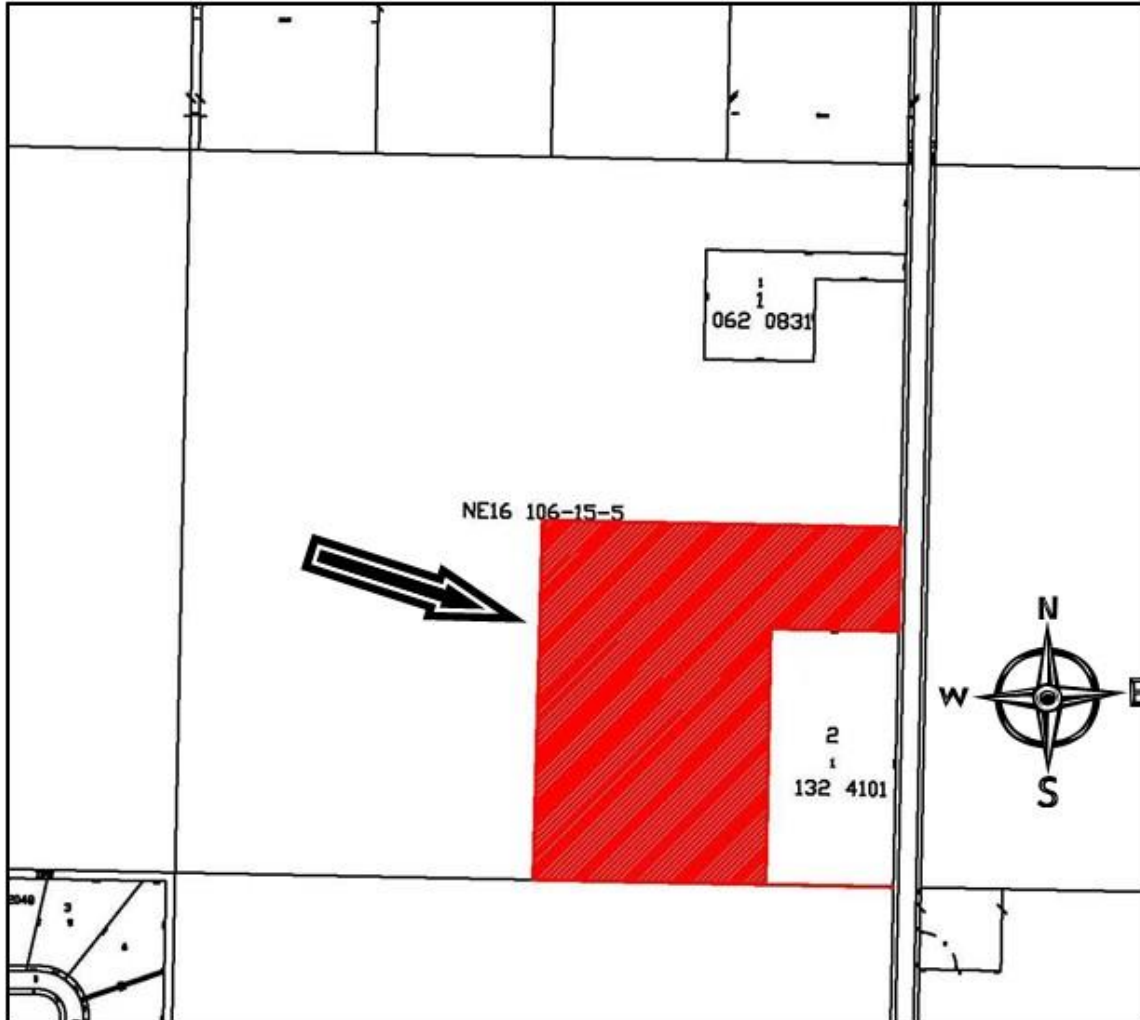
Rezoned from: *Agricultural "A"*

To: *Public/Institutional District "P"*

("P" changed to Institutional "I" by Bylaw 1066-17)

Bylaw 1003-15, September 2015

PT of NE 16-106-15-W5M



Location: *La Crete*

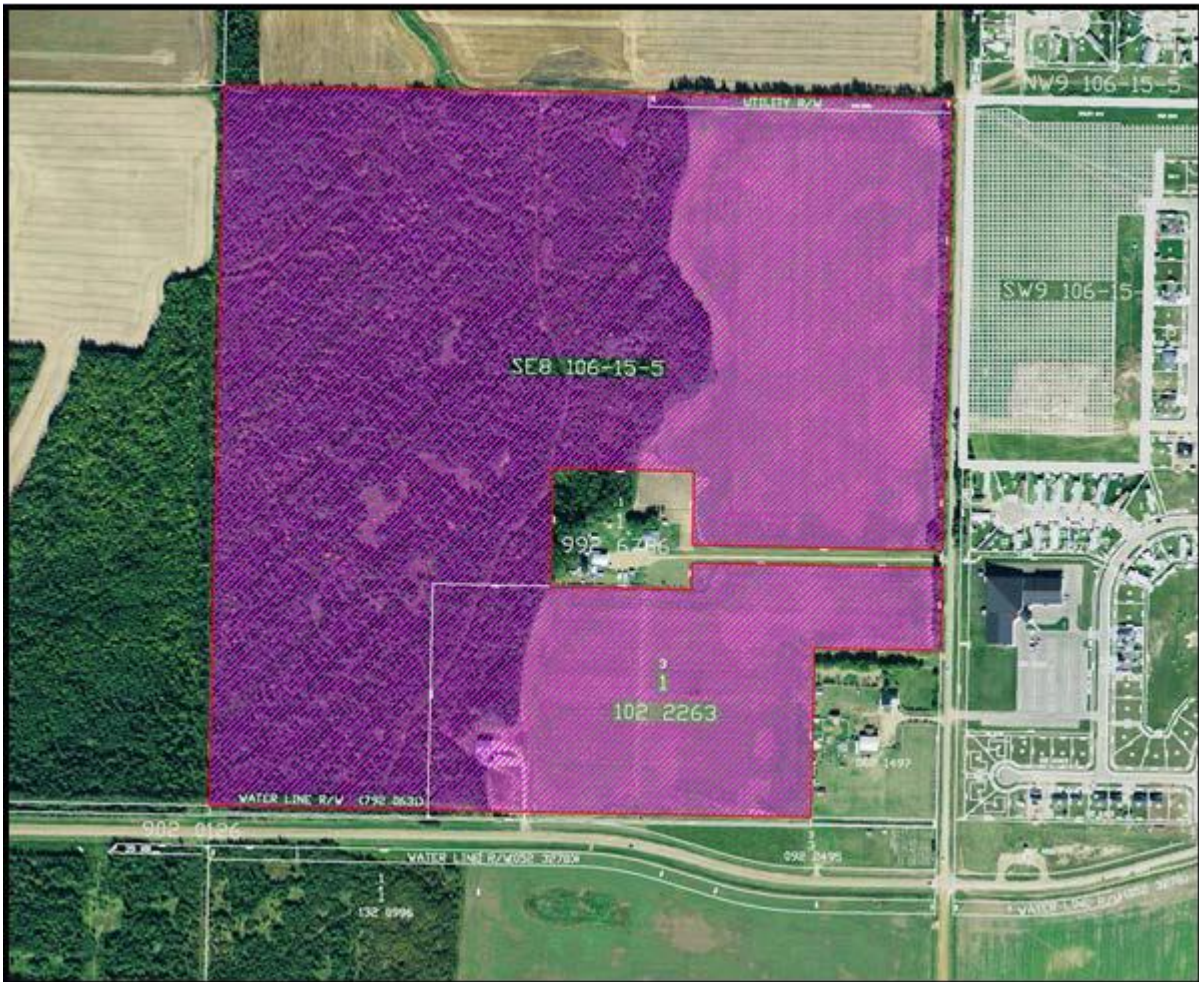
Rezoned from: *Agricultural "A"*

To: *Rural General Industrial District "RI2"*

("RI2" changed to Rural Industrial General "RIG" by Bylaw 1066-17)

Bylaw 1006-15, October 2015

PT of SE 8-106-17-W5M & Plan 102 2263, Block 1, Lot 3



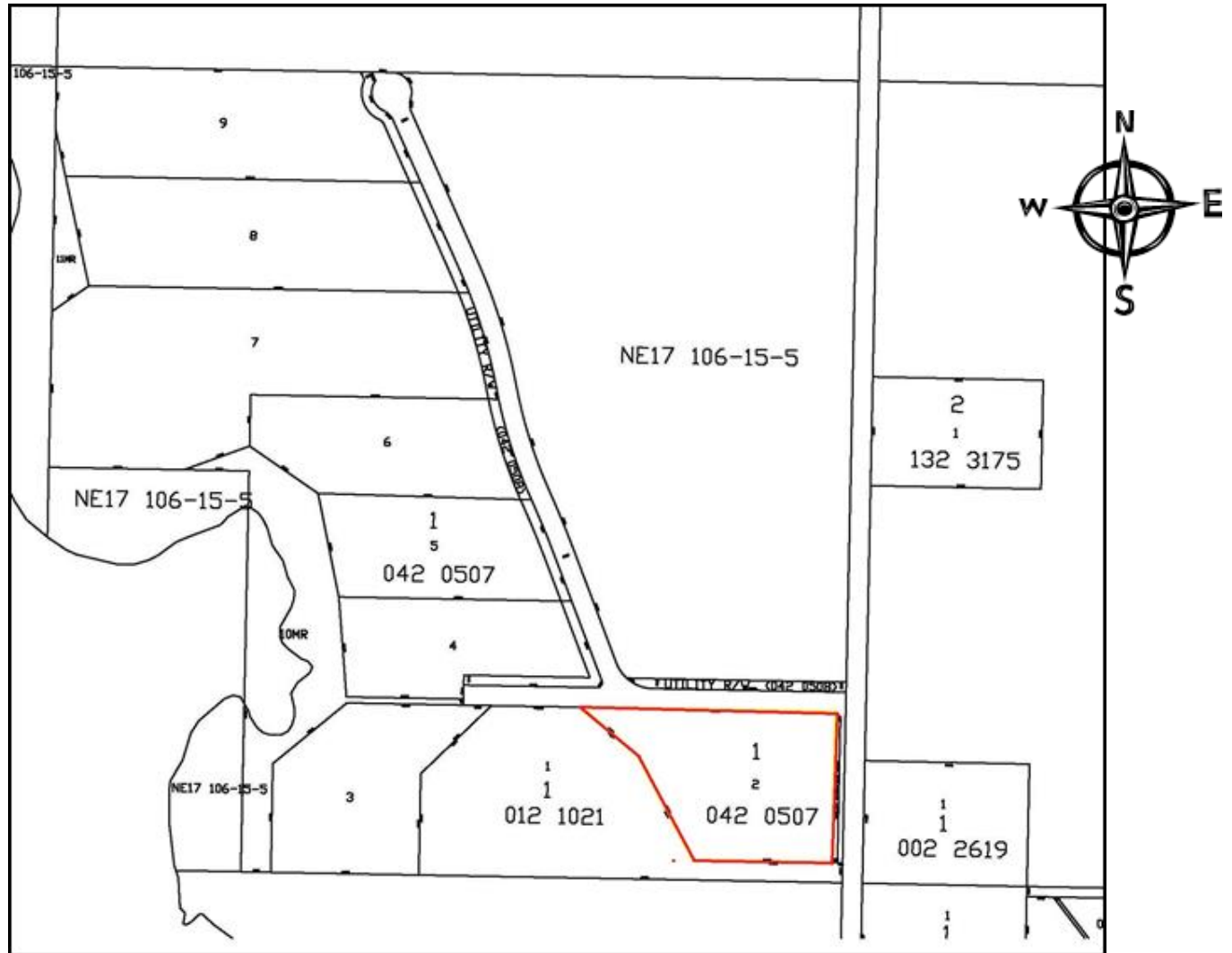
Location: *La Crete*

Rezoned from: *Urban Fringe "UF"*

To: *Hamlet Residential District 1B "HR1B"*

Bylaw 1014-16, February 2016

Plan 042 0507, Block 1, Lot 2



Location: *La Crete*

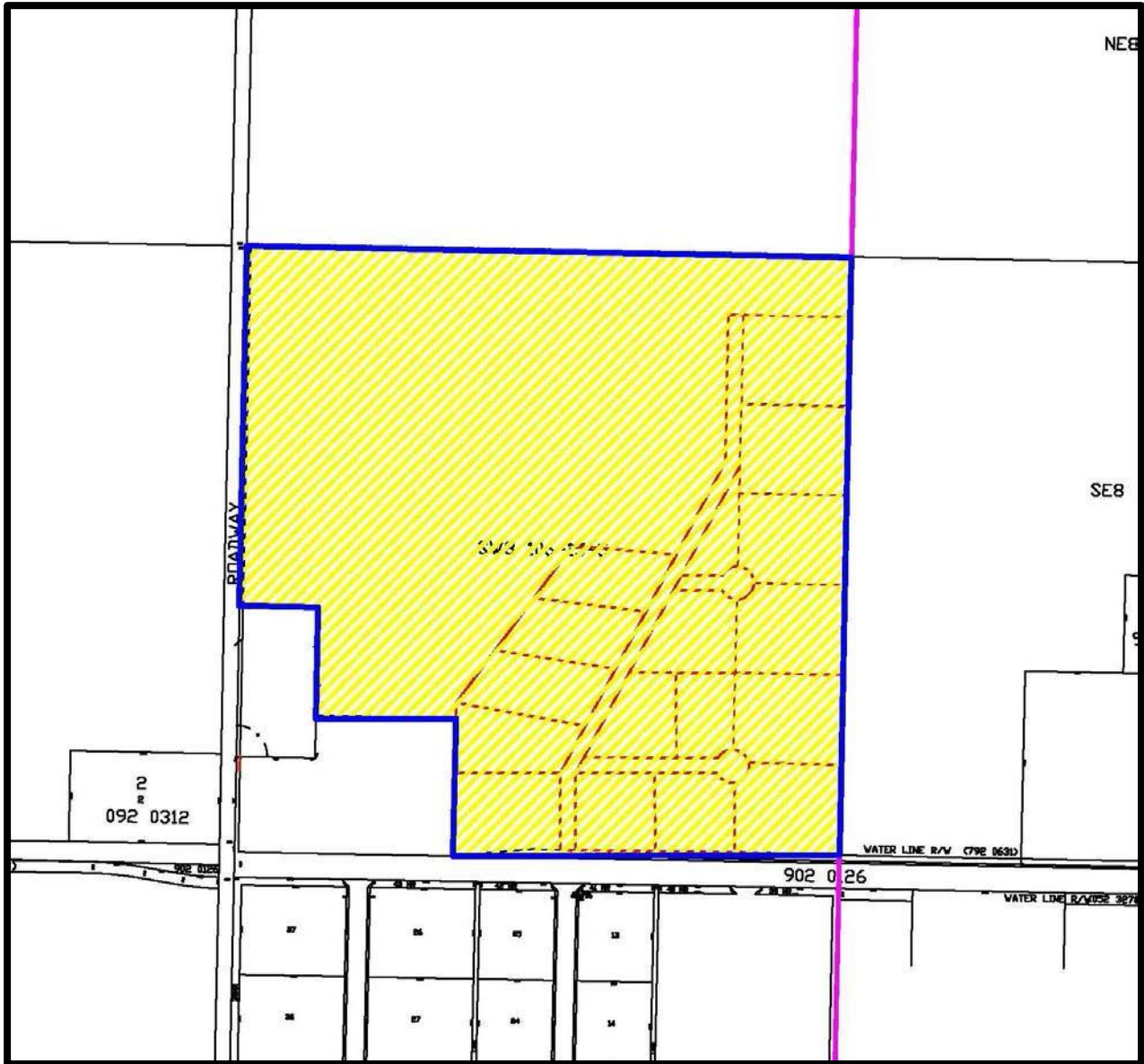
Rezoned from: *Public/Institutional "P"*

To: *Rural Country Residential "RC1"*

("RC1" changed to Rural Country Residential 1 "RCR1" by Bylaw 1066-17)

Bylaw 1015-16, February 2016

Part of SW 8-106-15-W5M



Location: *La Crete Rural*

Rezoned from: Agricultural "A"

To: *Rural Country Residential 3 "RC3"*

("RC3" changed to Rural Country Residential 3 "RCR3" by Bylaw 1066-17)

Bylaw 1028-16, June 2016

Part of NW 13-106-15-W5M



Location: *La Crete Golf Course*

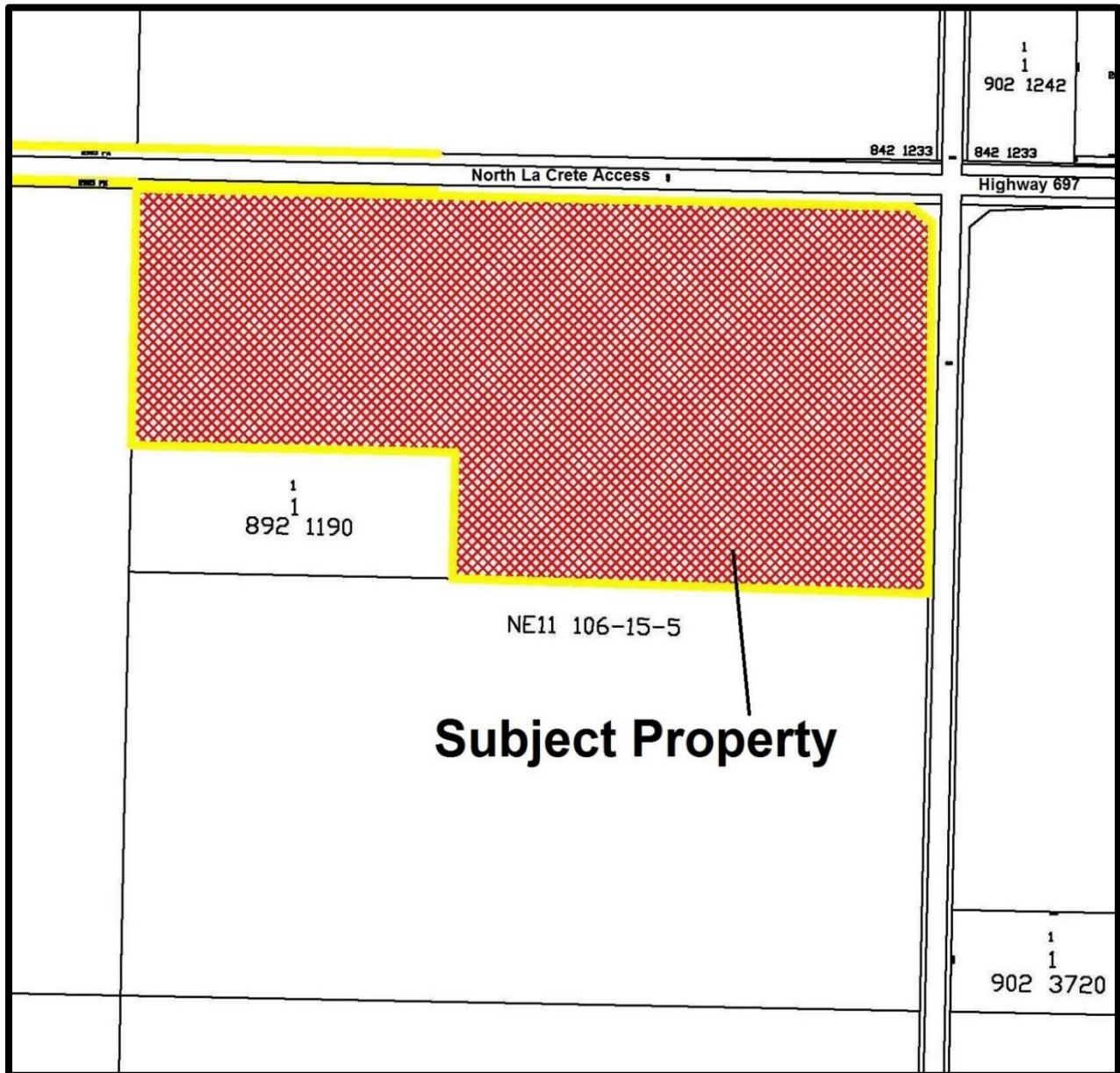
Rezoned from: Recreational “REC”

To: *Country Recreational “RC”*

(“RC” changed to Country Recreation “CREC” by Bylaw 1066-17)

Bylaw 1043-16, September 2016

Part of NE 11-106-15-W5M



Location: *La Crete Rural*

Rezoned from: Agricultural "A"

To: *La Crete Highway Commercial "HC2"*

("HC2" changed to Highway Commercial "HC" by Bylaw 1066-17)

Bylaw 1027-16, November 2016

Part of NW 13-106-15-W5M



Location: *La Crete Rural*

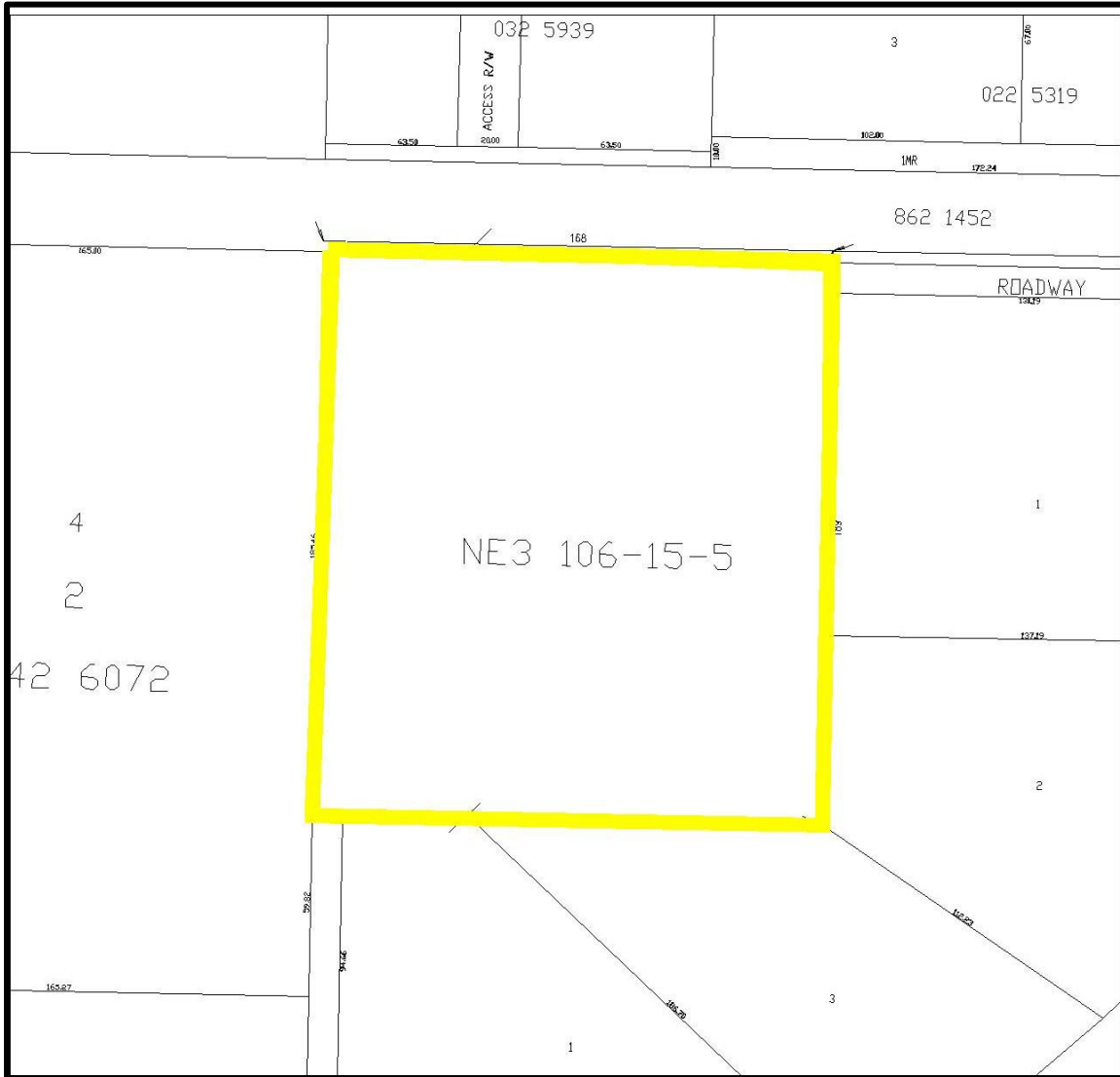
Rezoned from: Agricultural "A"

To: *Country Recreational "RC"*

("RC" changed to Country Recreation "CREC" by Bylaw 1066-17)

Bylaw 1052-16, November 2016

Part of NE 3-106-15-W5M



Location: *La Crete*

Rezoned from: Hamlet Country Residential “*H-CR*”

To: La Crete Highway Commercial “*LC-HC*”

Bylaw 1081-17, November 2017

**Affected Rural Parcels Containing Place of Worship
and/or an Educational Facility in Mackenzie County**

Cornerstone Evangelical Church	Lot 1, Block 1, Plan 972 2782
Countryside Community Church	Lot 2, Block 1, Plan 072 4450
Hillside Christian Fellowship Church	Lot 1, Block 1, Plan 012 2292
Peace Mennonite Church	Part of NE 33-105-14-W5M
Tompkins Evangelical Church	Lot 1, Block 1, Plan 032 3401
Buffalo Head Mennonite School	Lot 1, Block 1, Plan 082 2164
Buffalo Head Mennonite School	Lot 1, Block 1, Plan 152 4623
Buffalo Head Prairie Old Colony Church	Lot 3, Block 1, Plan 1221971
Blumenort Old Colony Church	Lot 2, Block 1, Plan 152 2958
Wilson Prairie Sommerfeld Church	Lot 1, Block 1, Plan 972 1364
Tompkins Sommerfeld Church	Lot 1, Block 1, Plan 182 1217
Osterwich Sommerfeld Church	Lot 1, Block 1, Plan 142 3878
La Crete Sommerfeld Church	Lot 1, Block 1, Plan 072 0259
Blumenort Sommerfeld Church	Lot 1, Block 1, Plan 952 5112
Wilson Prairie Mennonite School	Lot 1, Block 1, Plan 942 3645
Wilson Prairie Mennonite School	Lot 1, Block 1, Plan 892 3135
Wilson Prairie Mennonite School	Lot 1, Block 1, Plan 972 0241

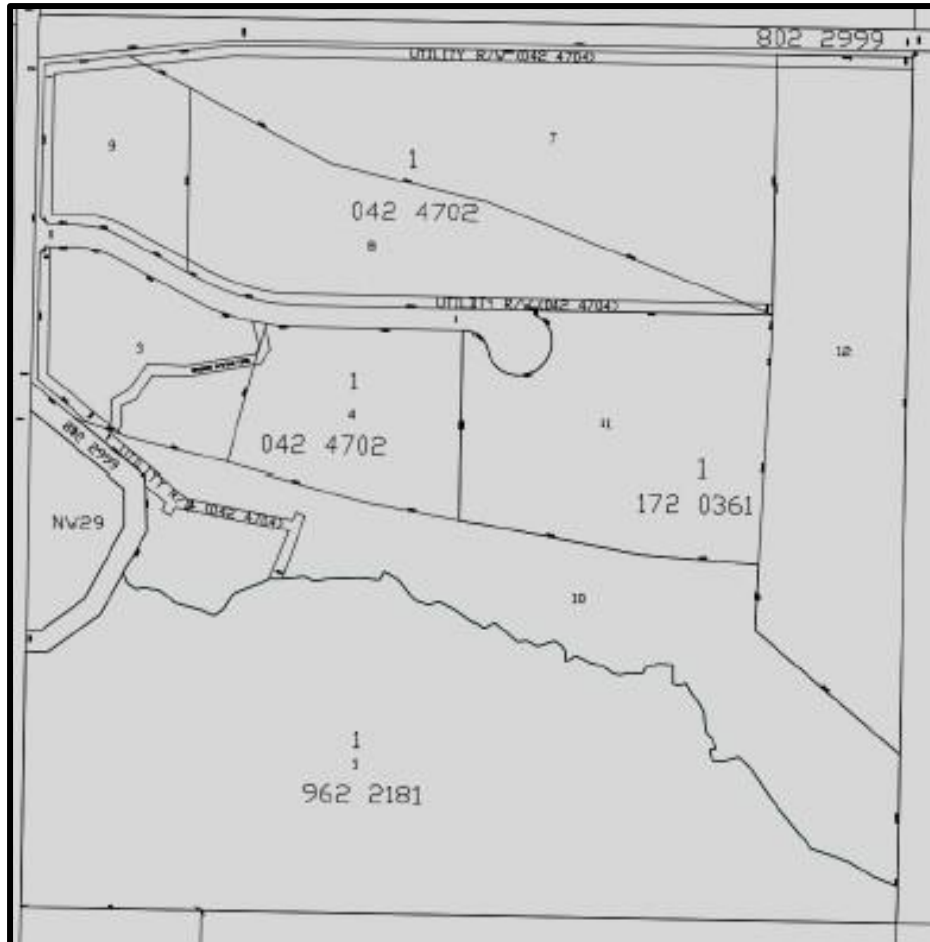
Location: *La Crete Rural*

Rezoned from: Agricultural “A”

To: *Institutional “I”*

Bylaw 1098-18, June 2018

NW 29-106-15-W5M

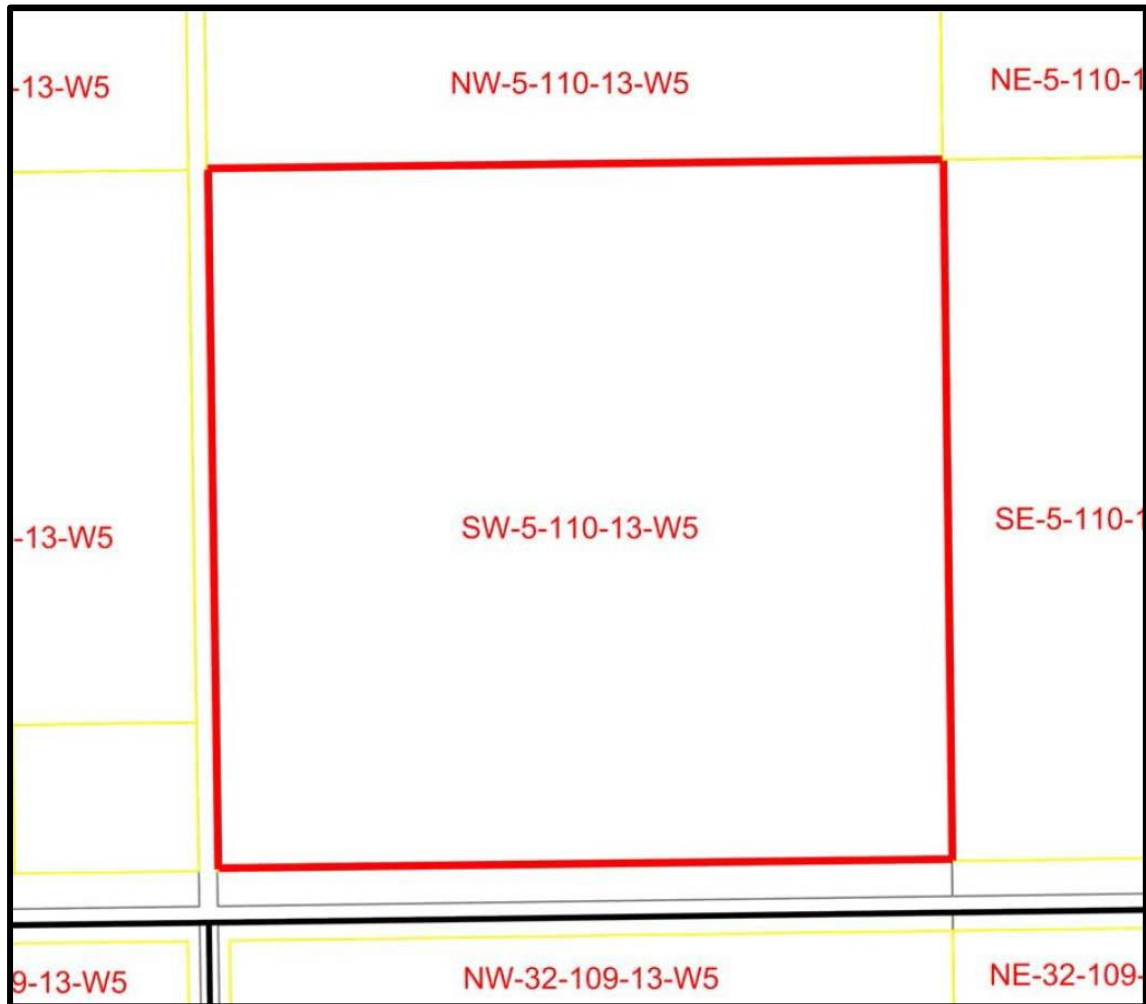


Location: *La Crete Rural*
Zoning Overlay

To: Include SHOP – FARM and increase the amount of animal units.

Bylaw 1111-18, August 2018

SW 5-110-13-W5M



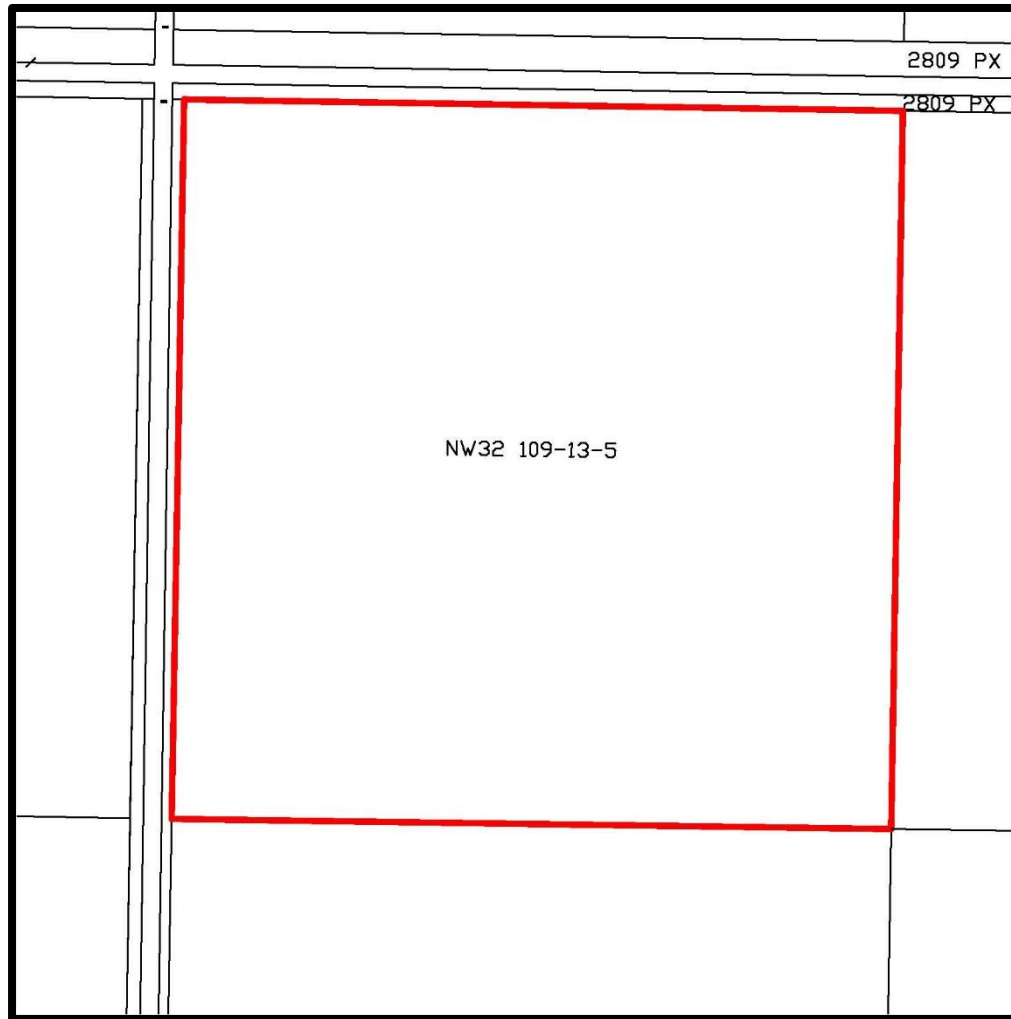
Location: *12 Mile Corner*

Rezoned from: Agricultural “A”

To: Rural Industrial – General “RIG”

Bylaw 1126-18, December 2018

NW 32-109-13-W5M



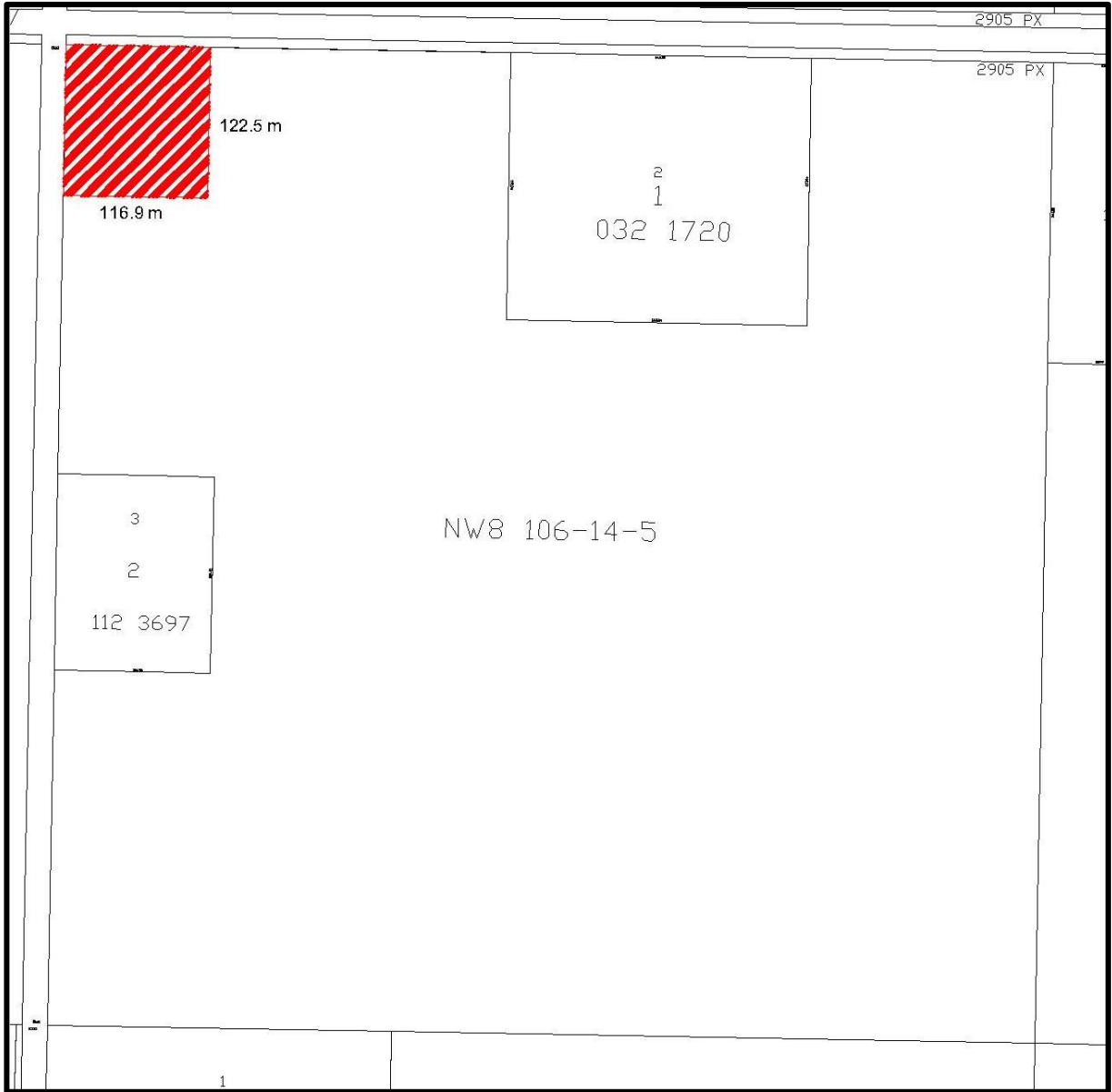
Location: *Fort Vermilion Rural (12 Mile Corner)*

Rezoned from: Agricultural "A"

To: Rural Industrial – General "RIG"

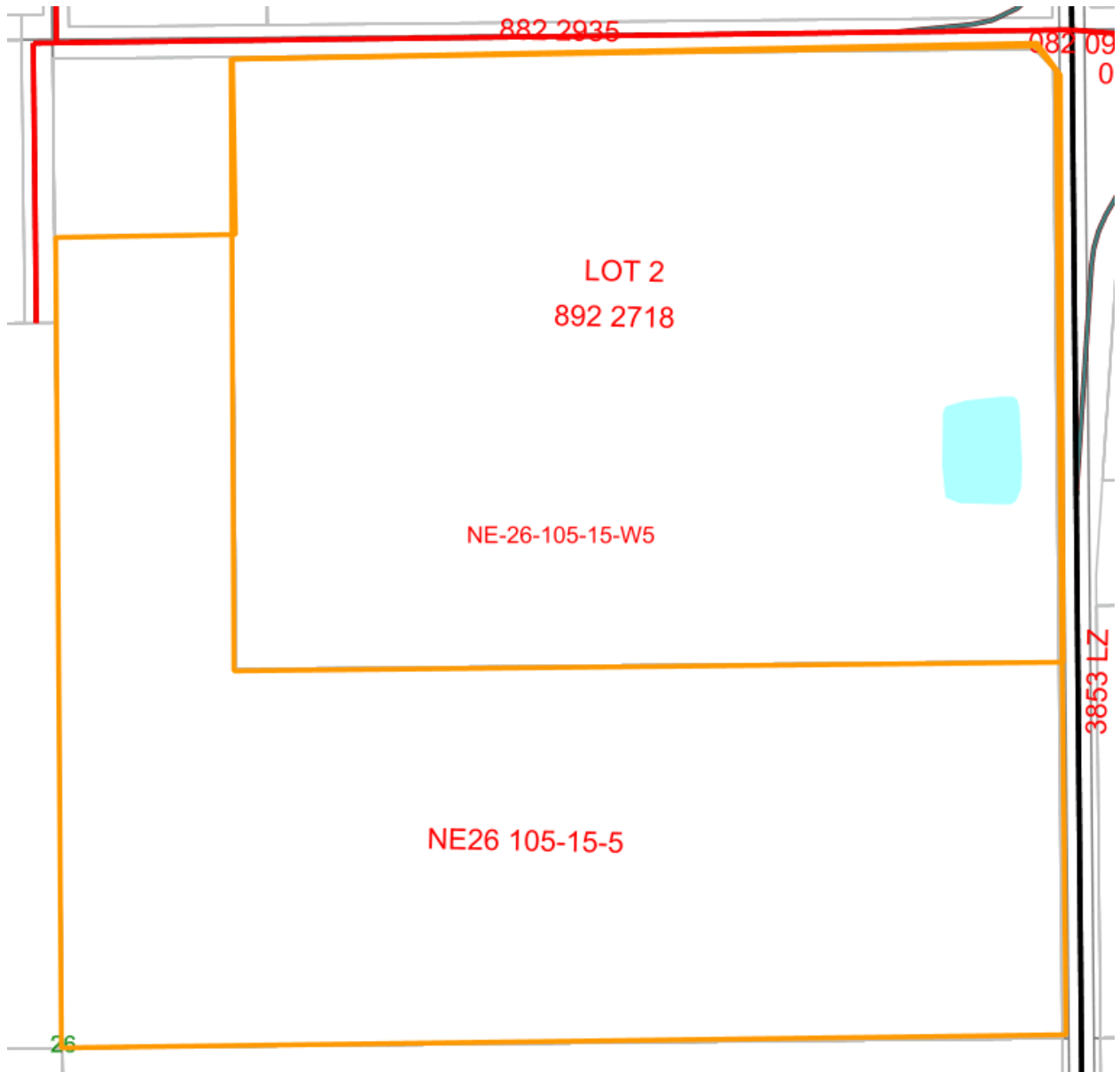
Bylaw 1130-19, March 2019

Pt of NW 8-106-14-W5M



Location: *La Crete Rural*
Rezoned from: Agricultural "A"
To: Direct Control 2 "DC2"

Plan 892 2718,, Lot 2 &
NE 26-105-15-W5M



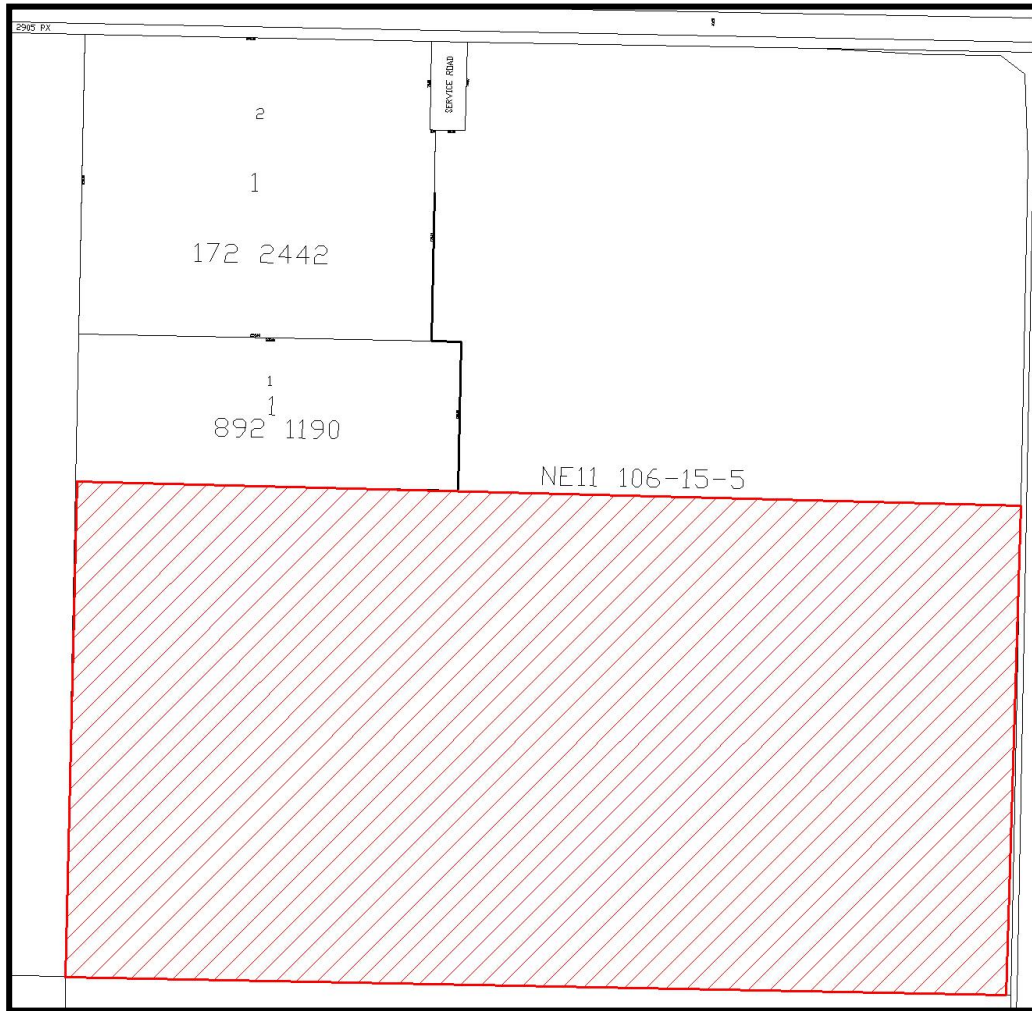
Location: *La Crete*

Rezoned from: Agricultural "A"

To: Rural Industrial General "RIG"

Bylaw 1148-19, August 2019

Pt of NE 11-106-15-W5M



Location: *La Crete Rural*

Rezoned from: Agricultural "A"

To: Rural Industrial General "RIG"

Bylaw 1152-19, September 2019

Plan 182 1653, Block 1, Lot 2



Location: *La Crete Rural*

Rezoned from: Agricultural "A"

To: Rural Industrial General "RIG"

Bylaw 1154-19, October 2019

Part of SE 02-106-15-W5M



Location: *La Crete Rural*

Rezoned from: Agricultural "A"

To: Rural Industrial General "RIG"

Bylaw 1156-19, January 2020